Late Antique Basilicas on Cyprus

sources, contexts, histories

2: Figures

Richard Maguire 2012

I Site map and list 1

1. Islands. Cyprus: a fluid zone of transition

1.1 Eastern Mediterranean 2
1.2 Geronisos, looking west 2
1.3 Cyprus and Asia Minor 3
1.4 Kioni: anchorage, looking west 3
1.5 Lambousa. Lighthouse, looking northeast 3
1.6 Cyprus: islands on land 4
1.7 *Orbis Terrarum* (c.20AD) 4
1.8 Eastern Mediterranean *Tabula Peutingeriana* (335-366)
(Codex 324. Österreichische Nationalbibliothek) 5
1.9 Cosmas Indicopleustes. World map (c.547-549) (Vatican gr 699 fol.40v) 5
1.10 *Tabula Peutingeriana*. Cyprus 6
1.11 Cyprus arc: the boundary between the African and Eurasian plates
(after Harrison 2004) 6
1.12 Karpasia. Harbour, east mole, looking west 7
1.13 *Stadiasmus Periplus Maris Magni* (mid-4th century).
Strabo *Geography* (before 24AD) 8
1.14 Winter sailing to the Aegean 8
1.15 Mines (after Edwards 2010) 9
1.16 Patriarchates 9
1.17 Solidus of Arcadius (struck 383-385)
Constantinopolis with her foot on the prow of a ship 10
1.18 Cypriot *poleis* 10
1.19 Urban regions of Constantinople
(*Notitia Urbis Constantinopolitanae* c.425) 10
1.20 Epiphanius' travels 11
1.21 Morphou/Güzelyurt. Sarcophagus of S.Mamas 11
1.22 Proconnesos in the Sea of Marmara 12
1.23 Polis-Arsinoë. Marble fragments 12
1.24 Peyia. Central basilica. Capital 13
1.25 Kourion. Limeniotissa. Capital 13
1.26 Campanopetra. Ambo fragment 13
1.27 Distribution of marble fittings 14
1.28 Peyia. Central basilica. *Bema* mosaic – turtle, fish and crab 15
1.29 Peyia. Central basilica. Ambo (Michaelides 2001) 16

1.30 Cyprus, Constantinople and the major pilgrim sites
in the Eastern Mediterranean 17
1.31 Vrap cup. Tyche of Cyprus
(Metropolitan Museum. New York) (Strzygowski 1917) 18
1.32 Vrap cup. Tyche of Rome 18
1.33 Vrap cup. Tyche of Alexandria 18
1.34 Vrap cup. Tyche of Constantinople 18
1.35 Akamas Peninsular 19
1.36 Cyprus and Roman Akrotiri (after Talbert 2000) 20
1.37 Akrotiri Peninsular and the Kouris and Garyllis rivers 20
1.38 Akrotiri. Sites at the south end of the peninsular 21
1.39 Akrotiri Peninsular. Ancient breakwater, Dreamer's Bay 21
(Leonard and Demesticha 2004) 21
1.40 South coast *cabotage* 21
1.41 Akrotiri Peninsular. Katalymmata ton Plakoton.
Site looking west (epirotica.blogspot.co.uk) 21

2. Basilicas: Salamis and Sion

2.1 Cyprus and Palestine 22
2.2 Salamis. Agios Epiphanius. Site, looking northeast 23
2.3 Salamis. Agios Epiphanius. Column drum. Nave colonnade 23
2.4 Salamis. Agios Epiphanius. Column base. Nave colonnade 24
2.5 Salamis. Agios Epiphanius. Capital. Nave colonnade 24
2.6 Salamis. Agios Epiphanius. Plan (after Megaw 1974) 25
2.7 Salamis. Agios Epiphanius.
Northwest staircase in north inner corridor, looking northwest 25
2.8 Salamis Agios Epiphanius.
Northeast staircase in the north inner corridor, looking northeast 26
2.9 Salamis. Agios Epiphanius. Central apse, looking southeast 26
2.10 Salamis. Agios Epiphanius. South apsidiole looking southeast
with to the right, the passage to the southern rectangular recess. 27
2.11 Salami. Agios Epiphanius. East end looking southeast from the north rectangular recess
to the north apsidiole and the central apse 27
2.12 Soloi. Basilica A. Hypothetical reconstruction (after Megaw 2001 and Neal 2010) 28
2.13 Paphos. Chrysopolitissa (after Megaw 1995) 28
2.14 Kourion. Apollo Hylates. Northwest building (after Wright 1992) 29
2.15 Kourion. Apollo Hylates. Northwest building, looking northwest 29

2.16 Salamis. Loutron (after Wright 1992) 29

2.17 Salamis. Loutron, looking east 29

2.18 Istanbul. Yerebatan cistern (sccs.swarthmore.edu) 30

2.19 Istanbul. Birbindirek cistern (Artamonoff Coll.) 30

2.20 Rome. Basilica Julia (after Ward-Perkins 1981) 31

2.21 Rome. Basilica Ulpia (after Ward-Perkins 1981) 31

2.22 Istanbul. Obelisk of Thutmosis III 32

2.23 Istanbul. Base of the obelisk of Thutmosis III, south face 32

2.24 Egypt. Festival Hall of Thutmosis III (after Grossmann 2002) 33

2.25 Egypt. Antinoopolis. South church (after Grossmann 2002) 33

2.26 Egypt. Pbow. Phase 1 (after Grossmann 2002) 33

2.27 Salamis. Agios Epiphanius. Ambulatory 34

2.28 Salamis. Agios Epiphanius. Detail of southeast corner of ambulatory 34

2.29 Egypt. Kellis. Southwest corner of nave enclosure (after Grossmann 2002) 35

2.30 Egypt. Kellis (after Grossmann 2002) 35

2.31 Salamis. Palaestra. Base of northwest corner of peristyle 35

2.32 Salamis. Agios Epiphanius. Southwest entrance to western transverse aisle, looking east 36

2.33 Salamis. Agios Epiphanius. Northeast entrance to northern outer aisle, looking north 36

2.34 Syria. Souweida (after Donceel-Voûte 1988) 37

2.35 Jerusalem. Holy Sepulchre complex (after Wharton 1995) 37

2.36 Bethlehem. Church of the Nativity (after Krautheimer 1986) 37

2.37 Jerusalem. Holy Sepulchre complex. West end prior to the construction of the Rotunda (Coüasnon 1974) 38

2.38 Salamis. Campanopetra (after Roux 1998) 39

2.39 Salamis. Campanopetra. Focus in east court looking northeast 39

2.40 Salamis. Campanopetra. East court looking west 40

2.41 Salamis. Campanopetra. East court, looking southeast 40

2.42 Salamis. Campanopetra. East court, looking south (Dept. of Antiquities) 40

2.43 Salamis. Campanopetra. Hypothetical isometric view (after Roux 1998) 41

2.44 Salamis. Agios Epiphanius. Hypothetical isometric view (after Stewart 2008) 41

2.45 Kourion. Episcopal complex. Hypothetical isometric view (after Megaw 2007) 41

2.46 Soloi. Baslica B. Plan (after des Gagniers and Tinh 1985) 42

2.47 Soloi. Baslica B. Detail of east end 42

2.48 Soloi. Baslica B. Paving. East end, exterior 43

2.49 Rome. St Paolo fuori le mura. Vertex (Alliata/Nicolai in Brandenburg 2005) 43

2.50 Soloi. Baslica B. Wall projecting eastwards from the south apsidiole, looking southwest 44

2.51 Soloi. Baslica B.Wall projecting eastwards from the north apsidiole, looking northwest 44

2.52 Soloi. Baslica B. Central apse, south side.
Southern foundation of angled structure, looking northwest 45

2.53 Soloi. Baslica B. Main apse, north side.
Northern foundation of angled structure, looking southwest 45

2.54 Soloi. Baslica B. Lateral arms of possible circuit 46

2.55 Salamis. Campanopetra.
Circuit before the construction of the apse in the south corridor. 46

2.56 Kourion. Episcopal basilica (after Megaw 2007) 47

2.57 Kourion. Episcopal basilica. East court, looking south 47

2.58 Kourion. Episcopal basilica. East court and focus, looking north 47

2.59 Paphos. Plan. Chrysopolitissa (after Papageorghiou 1986) 48

2.60 Paphos. Chrysopolitissa. Foundations of fourth-century apse, looking north 48

2.61 Paphos. Chrysopolitissa. Granite columns defining the east court, looking northwest 49

2.62 Paphos. Chrysopolitissa. Site of east court, looking west 49

2.63 Salamis. Agios Epiphanius. Possible *katechumenaia* 50

2.64 Kourion. Episcopal basilica. Possible *katechumenaia* 50

2.65 Salamis. Agios Epiphanius. Tomb of Epiphanius at east end of south central aisle, looking east 51

2.66 Salamis. Campanopetra. *Locus sanctus* in north apsidiole looking east 51

2.67 Jerusalem. Sion. Cenacle (after Germano www.bibarch.com) 52

2.68 Jerusalem. Sion. Adamnan's schematic plan (after Wilkinson 2000b) 52

2.69 Jerusalem. Sion (after Ovadiah 1970) 53

2.70 Jerusalem. Sion (after Germano) 53

2.71 Sion. Overlaid plans. Pale grey: after Ovadiah; dark grey: after Germano black: Agios Epiphanius 54

2.72 Jerusalem. The late fourth-century city (after Armstrong 1997) 55

2.73 Jerusalem. S.Mary Probatica 56

2.74 Jerusalem. Gethsemane (after Ovadiah 1970) 56

2.75 Jordan. Pella, Civic basilica (after Balderstone 2007) 56

2.76 Transverse alignments. Kourion, Campanopetra, Souweida, Sion, Bethlehem, the Martyrium on Golgotha, Antinoopolis, the Lateran and Old St Peter's 57

2.77 Salamis. Agios Epiphanius.
Limestone column with *opus sectile* revetment (Michaelides 1992) 58

2.78 Salamis. Agios Epiphanius. Transverse misalignment 58

2.79 Salamis. Agios Epiphanius. Cross-section (after Stewart 2008) 59

2.80 Jerusalem. The Martyrium on Golgotha. Cross-section (after Krautheimer 1986) 59

2.81 Rome. Old St Peter's. Cross-section (after Banister-Fletcher 1905) 59

2.82 Salamis. Agios Epiphanius. Sixth-century alterations (after Papageorghiou 1986) 60

2.83 Paphos. Chrysopolitissa. Sixth-century alterations (after Papageorghiou 1986) 60
2.84 Jordan. Madaba Map (542-570) (elderofziyon blogspot.com) 61
2.85 Jerusalem. Comparative plans. The martyrium in the Holy Sepulchre complex and Sion 61
2.86 Rome. S.Pudenziana. Apse mosaic (410-417) (crestortodox.ro) 61

3. Baptisteries: Agios Epiphanius, Ayios Philon, Ayia Trias and Kourion

3.1 Baptisteries on Cyprus 62
3.2 Mazōtos-*Petounta*. Font, looking southeast 62
3.3 Cyprus. Baptistery plans: Agios Epiphanius, Ayios Philon, Ayia Trias and Kourion 63
3.4 Baptisteries and basilicas: Agios Epiphanius, Ayios Philon, Ayia Trias and Kourion 64
3.5 Baptisteries: a. Qal'at Sim'an (after de Vogüé 1865), b.Holy Sepulchre (after Wharton 1995), c. Sidé (after Eyice 1957) and d. Gerash (after Crowfoot 1941) 65
3.6 Salamis. Agios Epiphanius. Hypothetical isometric view 66
3.7 Salamis. Agios Epiphanius. Baptistery. Plan 66
3.8 Salamis. Agios Epiphanius. Baptistery. Niche corresponding to *apodyterion*, looking southeast 67
3.9 Salamis. Agios Epiphanius. Baptistery. Niche corresponding to font, looking southeast 67
3.10 Salamis. Agios Epiphanius. Baptistery. *Apodyterion* looking east 68
3.11 Salamis. Agios Epiphanius. Baptistery. Font, looking southeast 68
3.12 Salamis. Agios Epiphanius. Baptistery. Font, north arm with subsidiary tanks looking north 69
3.13 Salamis. Agios Epiphanius. Baptistery. Step in north arm of font, looking north 69
3.14 Salamis. Agios Epiphanius. Baptistery. Probable hypocaust, looking west 70
3.15 Salamis. Agios Epiphanius. Hypothetical route through baptistery 71
3.16 Salamis. Agios Epiphanius. Corridor south of the baptistery, looking east 71
3.17 Karpasia. Ayios Philon. Baptistery. Plan 72
3.18 Karpasia, Ayios Philon. Baptistery. Court, looking northwest 72
3.19 Karpasia. Ayios Philon. Baptistery. Court, column base, west end of font enclosure, looking west 73
3.20 Karpasia. Ayios Philon. Baptistery. Site of colonette to the west side of font opening, looking southwest 73
3.21 Karpasia. Ayios Philon. Baptistery. Eastern niche in south wall of court, looking south 74
3.22 Karpasia. Ayios Philon. Baptistery. West doorway, looking west 74
3.23 Karpasia. Ayios Philon. Baptistery. Court with west-east axis, looking east 75
3.24 Karpasia. Ayios Philon. Baptistery. Court with west-east axis, looking west 75
3.25 Karpasia. Ayios Philon. Baptistery. *Apodyterion*, looking east 76

3.26 Karpasia. Ayios Philon. Baptistery. Font, looking south 76

3.27 Karpasia. Ayios Philon. Baptistery. Apse in font recess, looking southwest 77

3.28 Karpasia. Ayios Philon. Baptistery. Subsidiary tank in northeast arm of font, looking east 77

3.29 Karpasia. Ayios Philon. Baptistery. Site of possible furnace, looking northwest 78

3.30 Karpasia. Ayios Philon. Baptistery. *Chrismarion*, looking southeast 78

3.31 Karpasia. Ayios Philon. Baptistery.
North recess in east wall of *chrismarion*, looking southeast 79

3.32 Karpasia. Ayios Philon. Hypothetical route from baptistery to basilica 80

3.33 Ayia Trias. Baptistery. Plan 81

3.34 Ayia Trias. Baptistery, looking northwest 81

3.35 Ayia Trias. Baptistery. Routing for the west end of the closure screen and niche
in south wall of court, looking southeast 82

3.36 Ayia Trias. Baptistery. South wall of court, looking southeast 82

3.37 Ayia Trias. Baptistery. Position of closure screen looking northwest 83

3.38 Ayia Trias. Baptistery. Doorway to *apodyterion* looking east 83

3.39 Ayia Trias. Baptistery. Font and apsidal-ended recess looking southwest 84

3.40 Ayia Trias. Baptistery. Font looking northeast 84

3.41 Mazōtos-*Petounta*. Font, looking west 85

3.42 Ayia Trias. Baptistery. Font, north arm, looking north 85

3.43 Ayia Trias. Baptistery. Font, south arm, looking south 85

3.44 Ayia Trias. Hypothetical route from baptistery to basilica 86

3.45 Ayia Trias. Possible *katechumenaion* looking west 86

3.46 Kourion. Baptistery. Plan 87

3.47 Kourion. Baptistery. Doorway at the north end of the narthex, looking north 87

3.48 Kourion. Baptistery basilica. South aisle looking west 88

3.49 Kourion. Baptistery basilica. Detail of mosaic pavement of southwest compartment 89

3.50 Kourion. Baptistery basilica. Detail of mosaic pavement of central compartment 89

3.51 Kourion. Baptistery basilica. Western buttress in south aisle, looking south 90

3.52 Kourion. Baptistery basilica. Font facade looking south 90

3.53 Kourion. Baptistery basilica. Looking south-east 91

3.54 Kourion. Baptistery basilica. Pavements (Megaw 2007) 91

3.55 Kourion. Baptistery basilica. Southwest corner of *bema*, looking southwest 92

3.56 Kourion. Baptistery basilica. Western edge of *bema*, looking south 92

3.57 Kourion. Baptistery basilica. North aisle, looking northeast 93

3.58 Kourion. Baptistery basilica. *Kantharus* in nave floor, looking south 93

3.59 Kourion. Baptistery basilica. Square panel in nave floor, looking east 94

3.60 Kourion. Baptistery basilica. Square panel in nave floor, southeast corner, looking west 94

3.61 Kourion. Baptistery basilica. Threshold panel in western intercolumniation of the north colonnade, looking south 95

3.62 Kourion. Baptistery basilica. Hypothetical isometric view 95

3.63 Kourion. Baptistery basilica. Narthex pavement looking south 96

3.64 Kourion. Baptistery basilica. Narthex, pavement, inscription, looking east 96

3.65 Kourion. Baptistery. Probable lobby to *apodyterion*, looking west 97

3.66 Kourion. Baptistery. Probable *apodyterion*, entrance to font and stairs accessing a platform above the font, looking east 97

3.67 Kourion. Baptistery. Font, looking northwest 98

3.68 Kourion. Baptistery. Font. Plan 98

3.69 Kourion. Baptistery. Font, western entrance, looking southwest 99

3.70 Kourion. Baptistery. *Chrismarion*, looking west 100

3.71 Kourion. Baptistery. Free-standing apse in *chrismarion*, looking east 101

3.72 Kourion. Baptistery. Free-standing apse in *chrismarion*, voussoirs (Megaw 2007) 101

3.73 Kourion. Baptistery basilica. Corridor behind the apse, looking south 102

3.74 Kourion. Baptistery basilica. South end of corridor behind the apse looking west 102

3.75 Kourion. Hypothetical routes between the baptistery and the basilica 103

3.76 Kourion. Atrium looking southwest 103

3.77 Kourion. Hypothetical route through the baptistery basilica before the western extension of the *bema* 104

3.78 Kourion. Hypothetical routes through the baptistery the basilica after the western extension of the *bema* 104

3.79 Kourion. Baptistery basilica. In-filled intercolumniations of the narthex, looking northeast 105

3.80 Kourion. Episcopal basilica. North *katechumenaion*, looking east 105

3.81 Peyia. Baptistery. Looking east 106

3.82 Peyia. Baptistery basilica. Transverse corridor fronting the *bema*, looking northeast 106

3.83 Peyia. Hypothetical route from baptistery to baptistery basilica 107

3.84 Kourion. Baptistery basilica. Hypothetical route through the baptistery before the extension of the *bema* 107

3.85 Kourion. Baptistery basilica. Cross-section of the *bema* before and after the extension of the *bema* 107

3.86 Jordan. Madaba map. Holy Sepulchre complex and possible baptistery 108

3.87 Jerusalem. Holy Sepulchre complex. Baptistery. Hypothetical plans and routes: a. Conant b. Doval, c. Khatchatrian and d. Wharton 108

3.88 Salamis. Agios Epiphanius. Font, cross-section 109

3.89 Kourion. Baptistery basilica. Font, cross-section 109

3.90 Kourion. Baptistery. Font recess looking south 109

3.91 Karpas. Ayios Philon. Baptistery. *Opus sectile* paving in west aisle, detail 110
3.92 Karpas. Ayios Philon. Baptistery. *Opus sectile* paving in west aisle (du Plat Taylor and Megaw 1981) 110
3.93 Karpas. Ayios Philon. Baptistery. Detail of *opus sectile* paving inside star motif in west aisle 110
3.94 Karpas. Ayios Philon. Baptistery. Blocked apse in east aisle, looking southeast 111
3.95 Karpas. Ayios Philon. Baptistery, skirting in east aisle, looking east 111
3.96 Karpas, Ayios Philon: Baptistery. *Opus sectile* paving in east aisle looking south (inset: du Plat Taylor and Megaw) 112
3.97 Karpas. Ayios Philon. Baptistery. *Opus sectile* paving in court (du Plat Taylor and Megaw) 113
3.98 Karpas. Ayios Philon. Baptistery. *Opus sectile* paving in southeast corner of court looking south 113
3.99 Karpas. Ayios Philon. Baptistery. Raised east aisle, looking south 114
3.100 Karpas. Ayios Philon. Baptistery. Apsidal recess in east wall of *chrismarion*, looking east 115
3.101 Karpas. Ayios Philon. Baptistery. *Opus sectile* paving in lobby to the east of the *apodyterion* looking south 116
3.102 Karpas. Ayios Philon. Baptistery. *Apodyterion* looking east 116
3.103 Karpas. Ayios Philon. Baptistery. *Opus sectile* paving in the *chrismarion* (Megaw) 117
3.104 Karpas. Ayios Philon. Baptistery. Detail of *opus sectile* vortex in *chrismarion* 117
3.105 Karpas. Ayios Philon. Baptistery. Hypothetical Phase 1 with Phase 2 118
3.106 Ayia Trias. Baptistery. Hypothetical Phase 1 with Phase 2 119
3.107 Ayia Trias. Baptistery. Exterior of east apse of *chrismarion* looking west 119
3.108 Kourion. Baptistery. *Chrismarion* looking southwest 120

4. Apses: Lythrankomi, Kiti and Livadia

4.1 Apse mosaics on Cyprus 121
4.2 Salamis. Agios Epiphanius. Sixth century alterations (phase 1 in grey) 121
4.3 Kourion. Episcopal basilica. Sixth century alterations (phase 1 in grey) 122
4.4 Soloi. Sixth century alterations (phase 1 in grey) 122
4.5 Paphos. Chrysopolitissa. Sixth century alterations (phase 1 in grey) 123
4.6 Distribution of synthronona 123
4.7 Poreč. Episcopal throne (c.550). (Prelog 1986) 124
4.8 Libya. Apollonia. Central basilica (c.533-565). Throne at south end of narthex, looking south 124
4.9 Amathus. Acropolis basilica. Main apse, looking southeast 125
4.10 Peyia. Central basilica. Main apse looking east 125
4.11 Kalavasos-*Sirmata*. Central apse looking northeast 125
4.12 Lythrankomi. Semi-dome. Main apse. Enthroned Theotokos (Megaw and Hawkins 1977) 126

4.13 Lythrankomi. Reconstruction of east end (Megaw and Hawkins 1977) 126

4.14 Kiti. Semi-dome. Theotokos 127

4.15 Kiti. Late 19th century plan (Foulias 2004) 127

4.16 Livadia. Apse looking east. (condition in 2009) 128

4.17 Milan. San Lorenzo. Chapel of Sant' Aquilino. Apse mosaic (late fourth century) (Bertelli *et al* 1988) 129

4.18 Campanopetra. Main apse looking east 129

4.19 Campanopetra. *Kyklion* looking southeast 130

4.20 Campanopetra. Reconstruction of episcopal throne and recess in *kyklion* (Roux 1998) 130

4.21 Campanopetra. Axial recess in *kyklion* looking southwest 130

4.22 Rome. S.Pudenziana. Reconstruction (Mathews 1995) 131

4.23 Rome. S.Pudenziana. Christ teaching 131

4.24 Rome. Lateran baptistery. Chapel of S.Venanzio. Apse mosaic (fifth century) (Matthiae 1967) 132

4.25 Rome. Lateran baptistery. Chapel of S.Venanzio. Apse. S.Domnione and Pope Theodore (Ladner 1941) 132

4.26 Lythrankomi. *Suppedaneum* (Megaw and Hawkins 1977) 133

4.27 Kiti. *Suppedaneum* 133

4.28 Livadia. *Suppedaneum* (after Megaw and Hawkins 1976) 133

4.29 Campanopetra. Reconstruction of the east end (Roux 1998) 134

4.30 Peyia. Central basilica (after Papageorghiou 1986) 134

4.31 Amathus. Southwest basilica. East end, looking southeast 135

4.32 Amathus. South-west basilica (after Papageorghiou 1986) 135

4.33 Kalavasos-*Sirmata* (after Rautman 2003) 136

4.34 Kalavasos-*Sirmata* (after Rautman 2003) 136

4.35 Kalavasos-*Sirmata*. *Bema* (Rautman 2003) 137

4.36 Kalavasos. Area V. Altar 137

4.37 Episkopi. Altar from the Episcopal basilica at Kourion (Megaw 2007) 137

4.38 Lythrankomi. Apse mosaic (reconstruction, Megaw and Hawkins 1976) 138

4.39 Kiti. Apse mosaic 138

4.40 Rabbula Gospels, folio 13v. Ascension. Syria 586, (Florence, Biblioteca Medicea Laurenziana, cod. Plut. 1.56) 139

4.41 *Sella curulis* (Mathews 1995) 139

4.42 Livadia. Theotokos (after Megaw and Hawkins 1976) 139

4.43 Rome. S.M in Trastevere. Maria Regina (705-7) (Belting 1994) 140

4.44 Rome. S.M.Antiqua. Maria Regina, palimpsest wall, third layer. Sixth century (thehistoryblog.com) 140

4.45 Rome. S.M.Maggiore. Jerusalem. Left spandrel of triumphal arch. (Karpp 1996) 140

4.46	Rome. S.M.Maggiore. Bethlehem. Right spandrel of triumphal arch. (Karpp 1996)	140
4.47	Rome. S.M.Maggiore. Christ enthroned. Left side of triumphal arch. (Karpp 1996)	141
4.48	Rome. S.M.Maggiore. Priests and Levites carry the Ark. Nave south wall. (Karpp 1996)	142
4.49	Rome. S.M.Maggiore. The Ark carried across the the Jordan Nave south wall. (Karpp 1996)	142
4.50	Rome. S.M.Maggiore. The Ark carried around Jericho. Nave south wall. (Karpp 1996)	142
4.51	Varna reliquary. Inner casket.	143
4.52	Raphael. Pope Sylvester 1 carried in the *Sedia Gestatoria* (Gardner Museum of Art Boston)	143
4.53	*Sedia Gestatoria* (en.wikipedia.org)	143
4.54	Germigny-des-Prés. Apse mosaic, c.806 (en.wikipedia.org)	144
4.55	Kiti. Angel	144
4.56	Lythrankomi. Reconstruction (Megaw and Hawkins 1977)	144
4.57	Soloi. Ciborium (des Gagniers and Tinh 1985)	145
4.58	Campanopetra. Ciborium (Roux 1998)	145
4.59	Rabbula Gospels. Folio 1v. Virgin and Child. Syria 586, (Florence, Biblioteca Medicea Laurenziana, cod. Plut. 1.56)	146
4.60	Sinai. Angel. Triumphal arch. North side (Forsyth and Weitzmann 1973)	147
4.61	Sinai. Angel. Triumphal arch. South side (Forsyth and Weitzmann 1973)	147
4.62	Pigna at Old St Peter's (Bartoli in Finch1991)	147
4.63	Morphou/Güzelyurt. S.Mamas. Ciborium ceiling (1500-1550). (Bolman 2010)	148
4.64	Riha. Ripidion. Front (Dumbarton Oaks Collection: acc.no. 36.23)	149
4.65	Riha. Ripidion. Back (Dumbarton Oaks Collection: acc.no. 36.23)	150
4.66	Stuma. Ripidion. Front (Istanbul Archaeological Museum: acc.no. 3758)	151
4.67	Germigny-des-Prés. Apse mosaic. Detail	152
4.68	Plate, dated Constantinople 547-550 (Ferrell Collection. Spier 2010)	152
4.69	Lythrankomi. Detail (Megaw and Hawkins 1977)	152
4.70	Fertile crescent (ancient.eu.com)	153
4.71a	Livadia. Reconstruction (Megaw and Hawkins 1976)	154
4.71 b	Livadia. Apse. Semi-dome (condition in 1961) (*ARDA*)	154
4.72	Livadia. Apse. Semi-dome (condition in 2009)	154
4.73	Rabbula Gospels. Folio 13v. Ascension. Syria 586. (Florence, Biblioteca Mediceo Laurenziana, cod. Plut. 1.56)	155
4.74	Khirbet el-Maqerqesh. Gaia (late fifth century). (Hachlili 2009)	156
4.75	Antioch. Constantinian Villa. Autumn (first half fourth century) (Cimok 2000)	156
4.76	Jordan. Mount Nebo. Upper Chapel of Priest John. Gaia (second half sixth century). (Hachlili 2009)	156
4.77	Jordan. Madaba. House of Hippolytus (Piccirillo 1997)	157

4.78 Jordan. Madaba. House of Hippolytus: four seasons. (Piccirillo 1997) 157

4.79 Jordan. Madaba. House of Hippolytus: four seasons. (Piccirillo 1997) 157

4.80 Jordan. Madaba. House of Hippolytus: four seasons. (Piccirillo 1997) 157

4.81 Jordan. Madaba. House of Hippolytus: four seasons. (Piccirillo 1997) 157

4.82 Jordan. Madaba. House of Hippolytus:
Tychae of Rome, 'Gregoria' and Madaba. (Piccirillo 1997) 158

4.83 Winged personification of spring (Egypt, sixth century) (Benaki Museum, Athens) 158

4.84 Paphos and Cyprus. Eastern Mediterranean (Michaelides 2005) 159

4.85 Constantine and the Tyche of Constantinople (fourth-century sardonyx)
(Hermitage St.Petersberg) 159

4.86 Solidus of Theodosius II (struck 423-4) (historical coins.com) 160

4.87 Rome. S.Pudenziana. Jewelled cross 160

4.88 Solidus of Anastasius I (struck 498) (cngcoins.com) 160

4.89 Solidus of Justin I (struck 519-527) (cngcoins.com) 160

4.90 Pentanummium of Justin I. Tyche of Antioch wearing a turreted crown (struck 518-527)
(Wildwinds.com) 160

4.91 Solidus of Justin II. Seated Constantinopolis (struck 565-578) (historicalcoins.com) 160

4.92 Solidus of Justin II and Tiberius II. Male Victory holding a cross (578). (cngcoins.com) 160

4.93 Constantinople. Blachernai and Pege 161

4.94 Bronze stamp. KARPOI (fruits). (Maguire 1989) 161

4.95 Bronze stamp. HYGEIA (health) (Maguire 1989) 161

4.96 Ravenna. S.Vitale. Empress Theodora. Sanctuary, south wall (completed 547)
(no.wikipedia.org) 162

4.97 Egyptian lunate necklace. Early seventh century. (Antikenmuseum, Berlin) 162

4.98 Rabbula Gospels. Folio 13v. Ascension (586). Syria 586. Detail
(Florence, Biblioteca Mediceo Laurenziana, cod. Plut. 1.56) 163

4.99a Artemis. 2nd century. (Museo Archeologico Nazionale Nazionale di Napoli. Farnese Coll.) 163

4.99b Güzelyurt Museum. Marble statuette of the Ephesian Artemis from Salamis. 2nd century 163

4.100 Orant Virgin from the Chapel of John VII in Old St Peter's
(Chiesa di San Marco, Florence and Biblioteca Apostolica, Barb. Lat. 2732, fols 76v-77r) 164

4.101 Gold bracelet (c.600), Eastern Mediterranean, possibly Syria (British Museum PE AF 351) 164

4.102 Hematite pendant with an orant alongside an inscription
suggesting healing associated with an issue of blood (Metropolitan Museum, New York) 164

4.103 Salamis. Mural crowned female, possibly a tyche from an offering table
(Cyprus Museum, Nicosia) 165

4.104 Paphos. House of Aion. Triclinium, Leda and the Swan panel.
Personification of Lacedemonia (second half, fourth century) (Michaelides 1987) 165

4.105 Paphos. Villa of Theseus. Room 38, south wing. Theseus and the Minotaur. Personification of Crete (third century) (Michaelides 1987) 165
4.106 Vrap cup. Tyche of Cyprus (Metropolitan Museum. New York) (Rumsey) 166
4.107 Vrap cup. Tyche of Rome (Metropolitan Museum. New York) (Rumsey) 166
4.108 Vrap cup. Tyche of Alexandria (Metropolitan Museum. New York) (Rumsey) 166
4.109 Vrap cup. Tyche of Constantinople (Metropolitan Museum. New York) (Rumsey) 166
4.110 Cyprus treasure (641-51). Plate with military saint (British Museum) 167
4.111 Livadia. Panagia tis Kyras, looking west 167
4.112 Livadia. Panagia tis Kyras. Plan (after Megaw and Hawkins 1971) 168
4.113 Livadia. Panagia tis Kyras. Limestone column 168
4.114 Livadia. Panagia tis Kyras. Re-used Proconnesian chancel screen post. North crossing arm, west side. 168
4.115 Livadia. Panagia tis Kyras. Re-used Proconnesian chancel screen post. North crossing arm, east side 168
4.116 Ravenna. S Apollinare in Classe. Archangels Gabriel and Michael (Bustacchini 1988) 169
4.117 Papyrus. Egypt 250-280 (John Rylands Library Manchester. Greek Papyrus 470) 170
4.118 Schutzmantelmadonna (Berlin. Bode Museum. Ravensburg c.1480) 170
4.119 Ghirlandaio *Madonna della Misericordia* (Vespucci Chapel, Florence. c.1472) 170

5. Transepts. Katalymmata ton Plakoton

5.1 Peyia. Baptistery basilica. Plan 171
5.2 Peyia. Baptistery basilica. North T-shaped pier and respond against north wall, looking north 171
5.3 Akrotiri. Katalymmata ton Plakoton. Plan (after Procopiou 2009) 172
5.4 Katalymmata ton Plakoton. Medallion (Dept. of Antiquities) 173
5.5 Katalymmata ton Plakoton. Atrium. South-west pier 173
5.6 Katalymmata ton Plakoton. Atrium and east arm of Structure A, looking southwest 173
5.7 Katalymmata ton Plakoton. Structure A. *Bema*, looking west 174
5.8 Katalymmata ton Plakoton. Structure A. Central apse, looking northwest 174
5.9 Katalymmata ton Plakoton. Structure A. *Bema* pavement. Deer 175
5.10 Katalymmata ton Plakoton. Structure A. *Bema* pavement. Bird pecking grapes 176
5.11 Katalymmata ton Plakoton. Chancel screen panel (Dept. of Antiquities) 177
5.12 Katalymmata ton Plakoton. Structure A. North apsidiole in west wall, looking northeast 177
5.13 Katalymmata ton Plakoton. Reliquary lid 178
5.14 Varna. Marble reliquary. (Buschhausen 1971) 178
5.15 Katalymmata ton Plakoton. Structure A. South apsidiole in west wall with fragments of probable *mensa martyris*, looking northwest 179

5.16 Salamis. Agios Varnavas. *Mensa martyris* in south apsidiole, looking east 179

5.17 Katalymmata ton Plakoton. Structure A. South apsidiole, looking southwest 180

5.18 Salamis. Agios Varnavas. Hellenistic and Roman cemetery. Sarcophagus lid 180

5.19 Salamis. Agios Varnavas. Hellenistic and Roman cemetery. Sarcophagus lid 180

5.20 Katalymmata ton Plakoton. Structure A.
Sarcophagus, south apsidiole, looking southeast 181

5.21 Katalymmata ton Plakoton. Structure A.
South apsidiole. Embedded sarcophagus lid, looking west 181

5.22 Katalymmata ton Plakoton. Structure A.
Mosaic panel at eastern threshold to *bema* (Dept. of Antiquities) 182

5.23 Katalymmata ton Plakoton. Structure A. North apsidiole, looking northwest 183

5.24 Katalymmata ton Plakoton. Structure A.
Ambulatory of south transept arm, looking north (Dept. of Antiquities) 183

5.25 Katalymmata ton Plakoton. Structure A.
South east corner of southern ambulatory, looking southeast 184

5.26 Katalymmata ton Plakoton. Structure A.
Champlevé panel from the southwest corner of the southern ambulatory 184

5.27 Katalymmata ton Plakoton. Structure A. *Opus sectile crustae*,
more than one of which may have come from a figure (Dept. of Antiquities) 185

5.28 Peyia. Baptistery basilica. *Opus sectile crustae.* (Dept. of Antiquities) 185

5.29 Katalymmata ton Plakoton. Structure A. Mosaic paving 186

5.30 Katalymmata ton Plakoton. Structure A. Mosaic paving 186

5.31 Aphendrika Panagia. South aisle looking southwest 187

5.32 Asomatos. South aisle looking east 187

5.33 Sykha. South aisle looking east 187

5.34 Katalymmata ton Plakoton. Structure A.
Doorway to the west corridor the south arm, looking east 188

5.35 Soloi. Apsidal south end of narthex, looking south 188

5.36 Cyprus. Orientation of basilicas. Representative sample 189

5.37 Polis-Arsinoë. Apse in north wall, looking west 190

5.38 Kourion. Extra-mural basilica. Apse in north wall looking northwest 190

5.39 Amathus. Ayios Tykhonas.
Three apses on the north side of the basilica, looking southeast 190

5.40 Thessalonika. St Demetrios (629-34) (after Krautheimer 1986) 191

5.41 Philippi. Basilica A (c.500) (after Koukouli-Chrysanthaki and Bakirtzis 2006) 191

5.42 Perge. Basilica A (fifth or sixth century) (after Rott 1908) 192

5.43 Perge. Basilica B (fourth century) (after Rott 1908) 192

5.44 Antioch-Kaoussié (387) (after Krautheimer 1986) 193

5.45	Qal'at Sim'an (c.470) (after Krautheimer 1986)	193
5.46	Rusafa. Basilica B (490-520) (after Donceel-Voûte 1987)	194
5.47	Serdjilla (372?) after (Donceel-Voûte 1987)	194
5.48	Et-Tabgha (c.500) (after Krautheimer 1986)	195
5.49	Aristoboulias (early fifth century) (after Ovadiah 1970)	195
5.50	Marea (sixth century) (after McKenzie 2007)	196
5.51	Hermopolis Magna (c.430-40) (after McKenzie 2007)	196
5.52	Constantinople. Blachernai (hemicycle 518-527) (after Mango 1998)	197
5.53	Constantinople. Sergius and Bacchus (527-536) Inscription (photo JC)	197
5.54	Ăbū Mīnā. Phase 1 (395-408) (after McKenzie 2007)	198
5.55	Ăbū Mīnā. Phase 2 (c.475) (after McKenzie 2007)	198
5.56	Ăbū Mīnā. Mural apse in north wall of north transept looking northwest (photo JC)	199
5.57	Ăbū Mīnā. Mural apse in south wall of south transept looking southwest (photo JC)	199
5.58	Ăbū Mīnā. Ambulatory looking southwest. (photo JC)	200
5.59	Ăbū Mīnā. Passage between the inner and outer apses looking southeast (photo JC)	200
5.61	Rome. Lateran. Fastugium. (324) (Brandenburg 2005)	201
6.1	Cyprus plates. Relative sizes (after Dodd and Wander 1973)	201

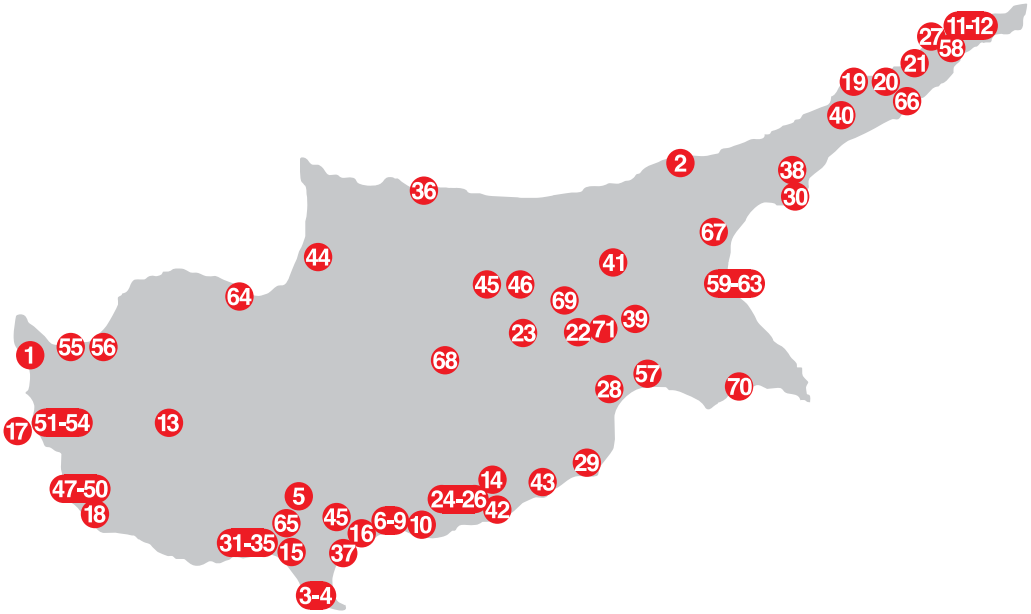

1. Akamas: Ayios Kononas
2. Akanthou / Tatlisu: Panagia Pergameniotissa
3. Akrotiri: Katalymmata ton Plakoton
4. Akrotiri: Lania
5. Alassa: Ayia Mavri
6. Amathus: Acropolis basilica
7. Amathus: Ayios Tykhonas
8. Amathus: Episcopal basilica
9. Amathus: South-west basilica
10. Amathus: Ayia Varvara
11. Aphendrika: Asomatos
12. Aphendrika: Panagia
13. Ayia Moni
14. Choirokoitia: Panagia tou Kambou
15. Episkopi: Saraya
16. Germasoyeia-*Kalogeroi*
17. Geronisos
18. Geroskipou: Agioi Pente
19. Gialousa-Sipahi / Yeni Erenköy: Ayia Trias
20. Gialousa-Sipahi / Yeni Erenköy: Chtomólia
21. Gialousa / Yeni Erenköy: Agios Phōtios
22. Golgoi
23. Idalion
24. Kalavasos: Area II
25. Kalavasos: Area V
26. Kalavasos-*Sirmata*
27. Karpas: Ayios Philon
28. Kellia
29. Kiti: Angeloktisti
30. Knidos
31. Kourion: Baptistery basilica
32. Kourion: Episcopal basilica
33. Kourion: Extra-mural basilica
34. Kourion: Limeniotissa
35. Kourion: Nymphaeum basilica
36. Lambousa / Lapithos / Lapta: Acheiropoietos
37. Limassol: Tychikos / Nemesios
38. Livadia / Sazliköy: Panagia tis Kyras
39. Lysi / Akdoğan: Panagia
40. Lythrankomi / Boltasli: Panagia Kanakariá
41. Marathovouno / Ulukisla
42. Maroni-*Petrera*
43. Mazōtos-*Petounta*
44. Morphou / Güzelyurt: Agios Mamas
45. Nicosia: Bedestan
46. Nicosia: St. George's Hill
47. Paphos: Chrysopolitissa
48. Paphos: Panagia Limeniotissa
49. Paphos: Shyrvallos
50. Paphos: Toumballos
51. Peyia: Baptistery basilica
52. Peyia: Central basilica
53. Peyia: North basilica
54. Peyia: South basilica
55. Polis: *Arsinoe* (EG0)
56. Polis: *Chrysochous* (EF2)
57. Pyla: *Koutsopetria*
58. Rizokarpaso / Dipkarpaz
59. Salamis: Agios Epifanios
60. Salamis: Agios Varnavas
61. Salamis: Campanopetra
62. Salamis: Forum basilica
63. Salamis: Hagiasma of Nicodemus
64. Soloi
65. Souni-*Chiliantri*
66. Sykha: Panayia
67. Syngrasis / Sinirüstü: Ayios Procopius
68. Tamassos: Ayios Heracleidios
69. Timvou / Kirklar: Agio Saranta
70. Thronoi
71. Tremetousia / Erdemli: Ayios Spyridon

1.1 Eastern Mediterranean

1.2 Geronisos, looking west

1.3 Cyprus and Asia Minor

1.4 Kioni: anchorage, looking west

1.5 Lambousa. Lighthouse, looking northeast

1.6 Cyprus: islands on land

1.7
Orbis Terrarum
(c.20AD)

1.8 Eastern Mediterranean *Tabula Peutingeriana* (335-366)
(Codex 324. Österreichische Nationalbibliothek)



1.9 Cosmas Indicopleustes. World map (c.547-549)
(Vatican gr. 699 fol 40v. Vatican Library

1.10 *Tabula Peutingeriana*. Cyprus

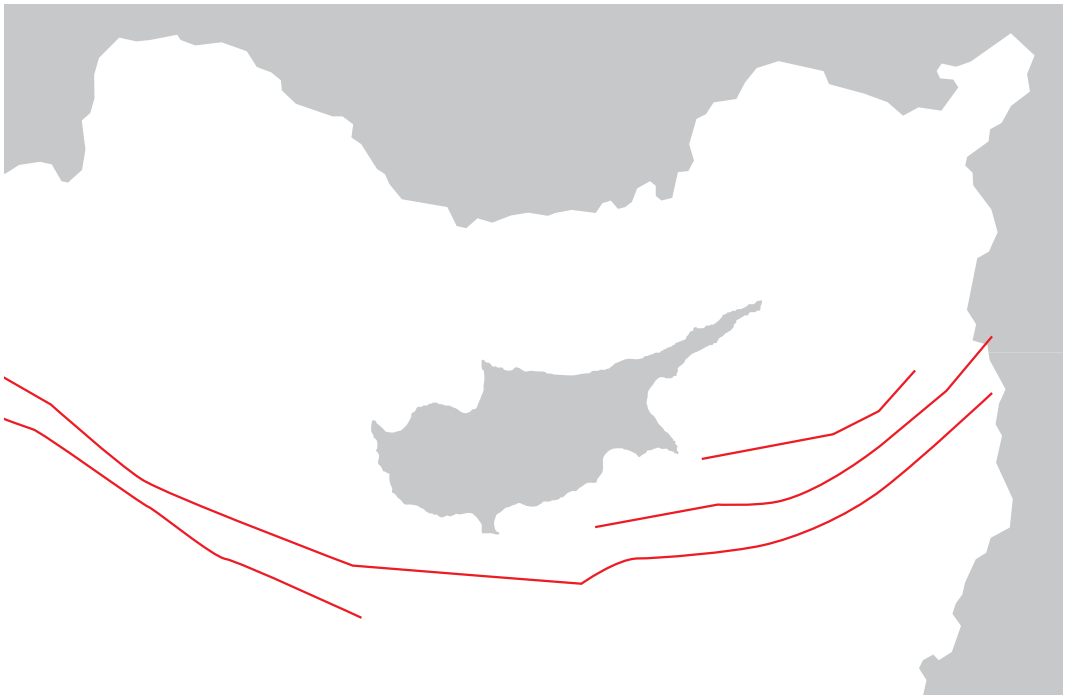

1.11 Cyprus arc: the boundary between the African and Eurasian plates (after Harrison 2004)

1.12 Karpasia. Harbour, east mole, looking west

1.13 ● *Stadiasmus Periplus Maris Magni* (mid-4th century)
● Strabo. *Geography* (before 23AD)

1.14 Winter sailing to the Aegean

1.15 Mines (after Edwards 2010)

1.16 Patriarchates

1.17 Solidus of Arcadius (struck 383-385). Constantinopolis with her foot on the prow of a ship

1.18 Cypriot *polies*

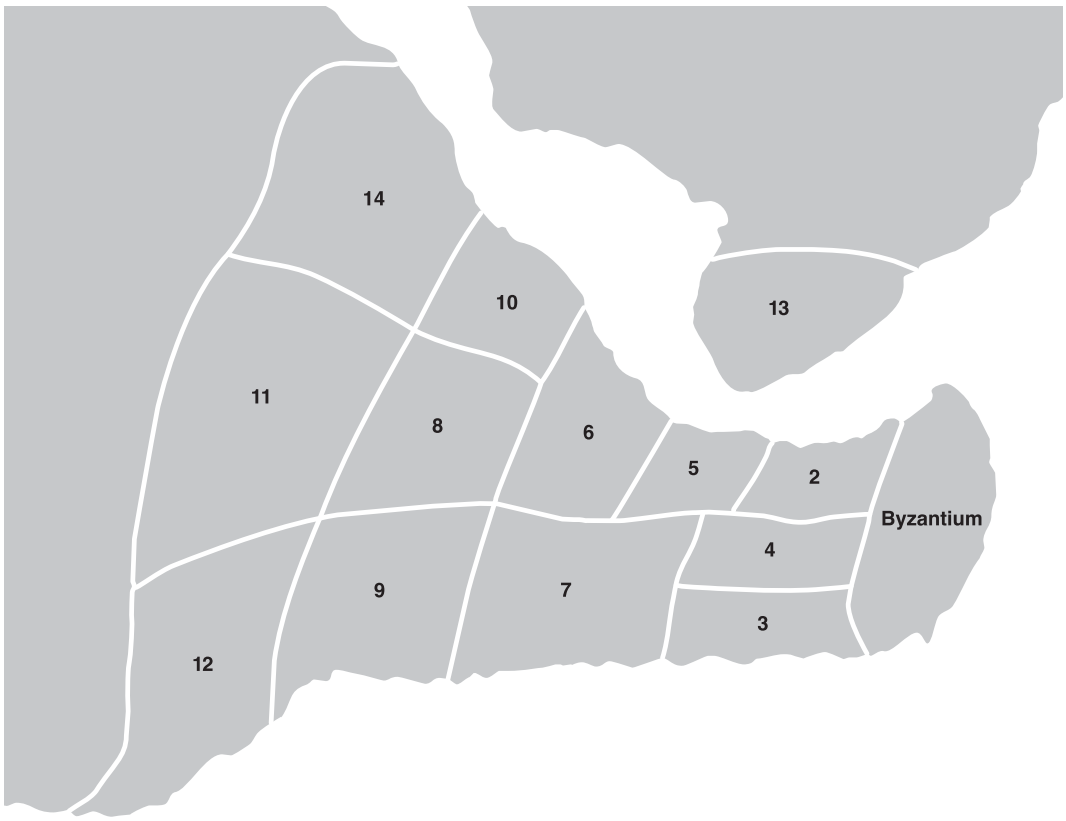

1.19 Urban regions of Constantinople (*Notitia Urbis Constantinopolitanae* c.425)

1.20 Epiphanius' travels

1.21 Morphou / Güzelyurt. Sarcophagus of S. Mamas

1.22 Proconnesos in the Sea of Marmara

1.23 Polis-Arsinoë. Marble fragments

1.24
Peyia.
Central basilica.
Capital

1.25
Kourion.
Limeniotissa.
Capital

1.26
Campanopetra.
Ambo fragment

1.27 Distribution of marble fittings

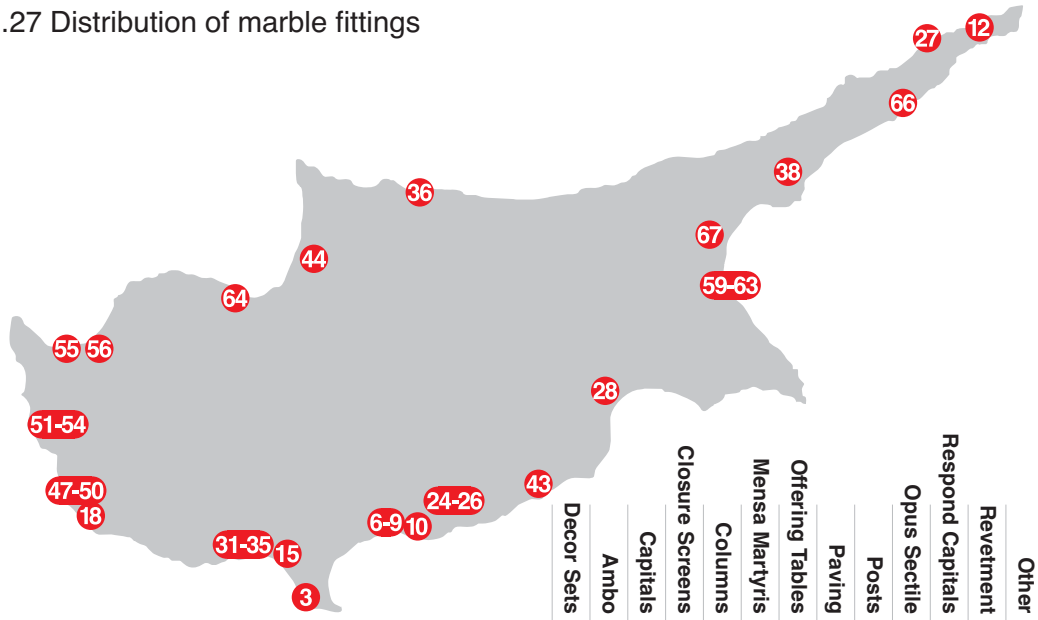

	Decor Sets	Ambo	Capitals	Closure Screens	Columns	Mensa Martyris	Offering Tables	Paving	Posts	Opus Sectile	Respond Capitals	Revetment	Other
3 Akrotiri: Katalymmata ton Plakoton				●		●	●		●		●	●	
5 Alassa: Ayia Mavri							●						
6 Amathus: Acropolis basilica					●			●				●	
7 Amathus: Ayios Tykhonas												●	
8 Amathus: Episcopal basilica			●		●								
9 Amathus: South-west basilica					●								
10 Amathus: Ayia Varvara							●						
12 Aphendrika: Panayia		●		●									
15 Episkopi: Saraya								●					
18 Geroskipou: Ayio Pente					●		●					●	
24 Kalavasos: Area II							●						
25 Kalavasos: Area V													●
27 Karpas: Ayios Philon	●												
31 Kourion: Baptistery basilica			●		●					●			
32 Kourion: Episcopal basilica			●		●		●			●	●	●	
33 Kourion: Exra-mural basilica					●			●				●	
34 Kourion: Limeniotissa	●												
36 Lambousa / Lapithos / Lapta: Acheiropoietos							●		●				
38 Livadia: Panayia tis Kyris									●				
43 Matzōtos-Petounta													●
44 Morphou / Gürzelyurt: Agios Mamas					●								
47 Paphos: Chrysopolitissa			●		●				●		●		
48 Paphos: Panayia Limeniotissa					●					●			
52 Peyia: Central basilica	●												
53 Peyia: North basilica	●												
54 Peyia: South basilica	●												
55 Polis: Arsinoe (EG0)	●												
56 Polis: Chrysochous (EF2)	●												
59 Salamis: Agios Epifanios			●									●	
60 Salamis: Agios Varnavas			●					●					
61 Salamis: Campanopetra	●						●						
64 Soloi			●		●		●						
66 Sykha: Panayia		●		●					●				
67 Syngrasis / Sinirüstü: Ayios Procopius					●								



1.28
Peyia. Central basilica. Bema mosaic – turtle, fish and crab

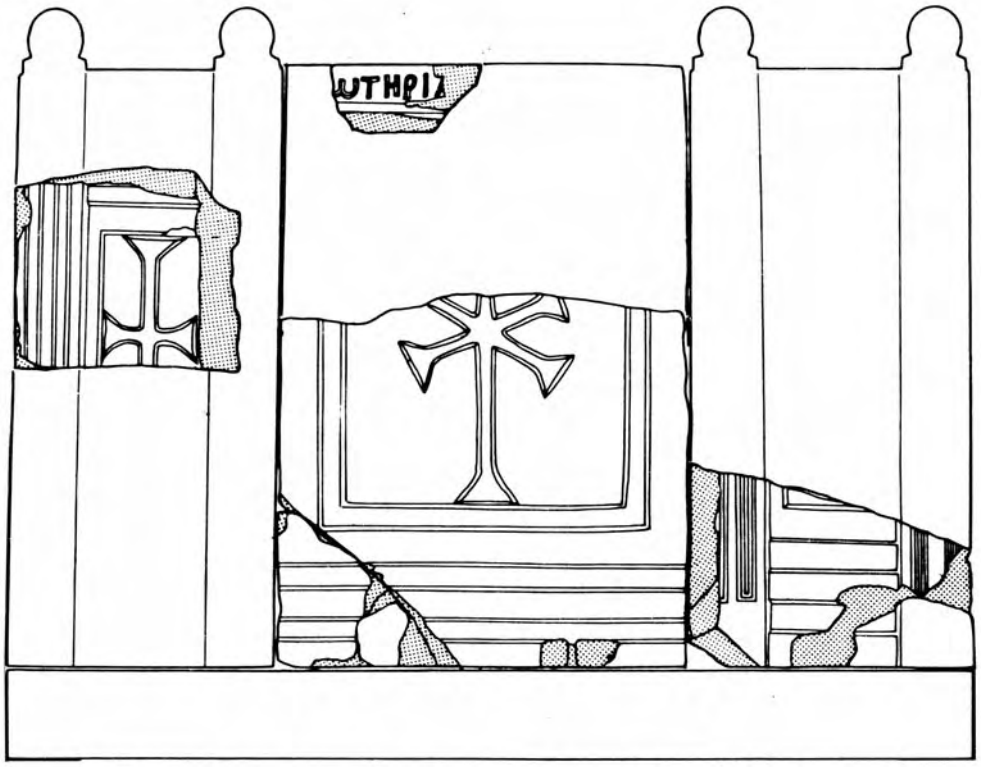





1.29 Peyia. Central basilica. Ambo (Michaelides 2001)

1.30 Cyprus, Constantinople and the major pilgrim sites in the Eastern Mediterranean

Vrap cup
(Metropolitan Museum. New York)
(Strzygowski 1917)

1.31 Tyche of Cyprus

1.32 Tyche of Rome

1.33 Tyche of Alexandria

1.34 Tyche of Constantinople

1.35 Akamas Peninsular

1.36 Cyprus and Roman Akrotiri (after Talbert 2000)

1.37 Akrotiri Peninsular and the Kouris and Garyllis rivers

1.38 Akrotiri. Sites at the south end of the peninsular

1.40 South coast *cabotage*

1.41 Akrotiri Peninsular. Katalymmata ton Plakoton. Site looking west (epirotica.blogspot.co.uk)

1.39 Akrotiri Peninsular. Ancient breakwater, Dreamer's Bay (Leonard and Demesticha 2004)

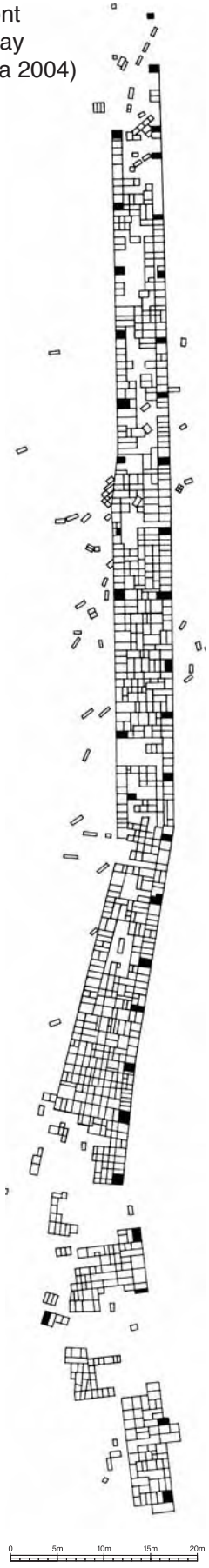

2.1 Cyprus and Palestine

2.2
Salamis.
Agios Epiphanius.
Site, looking
northeast

2.3
Salamis.
Agios Epiphanius.
Column drum.
Nave colonnade

2.4
Salamis.
Agios Epiphanius.
Column base.
Nave colonnade

2.5
Salamis.
Agios Epiphanius.
Capital.
Nave colonnade

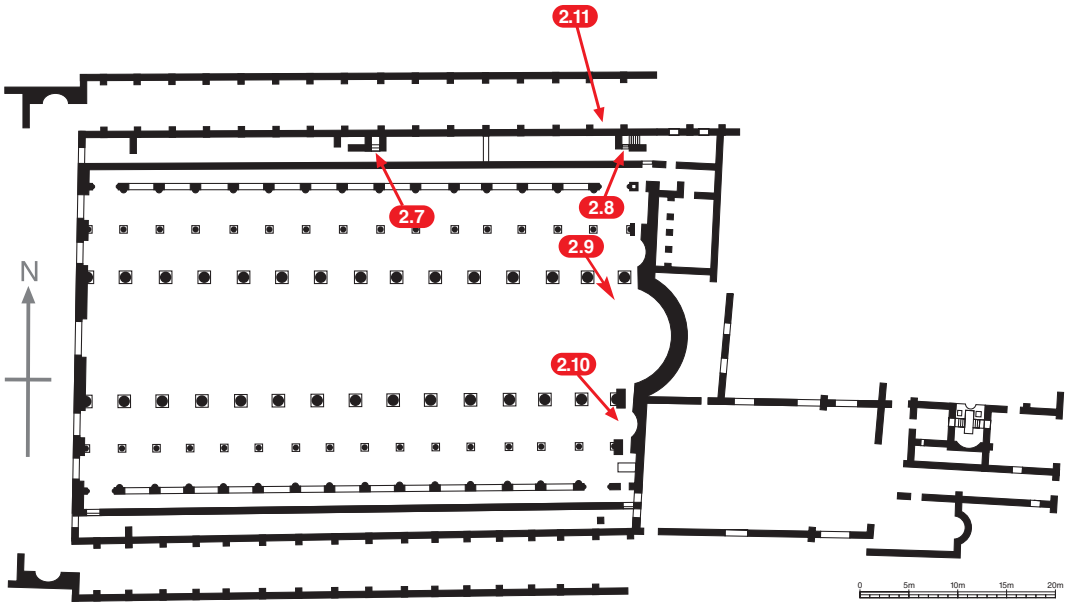

2.6 Salamis. Agios Epiphanius. Plan (after Megaw 1974)

2.7 Salamis. Agios Epiphanius.
Northwest staircase in north inner corridor, looking northwest

2.8 Salamis Agios Epiphanius.
Northeast staircase in the north inner corridor, looking northeast

2.9 Salamis. Agios Epiphanius. Central apse, looking southeast

2.10 Salamis. Agios Epiphanius. South apsidiole looking southeast with to the right, the passage to the southern rectangular recess

2.11 Salami. Agios Epiphanius. East end looking southeast from the north rectangular recess to the north apsidiole and the central apse

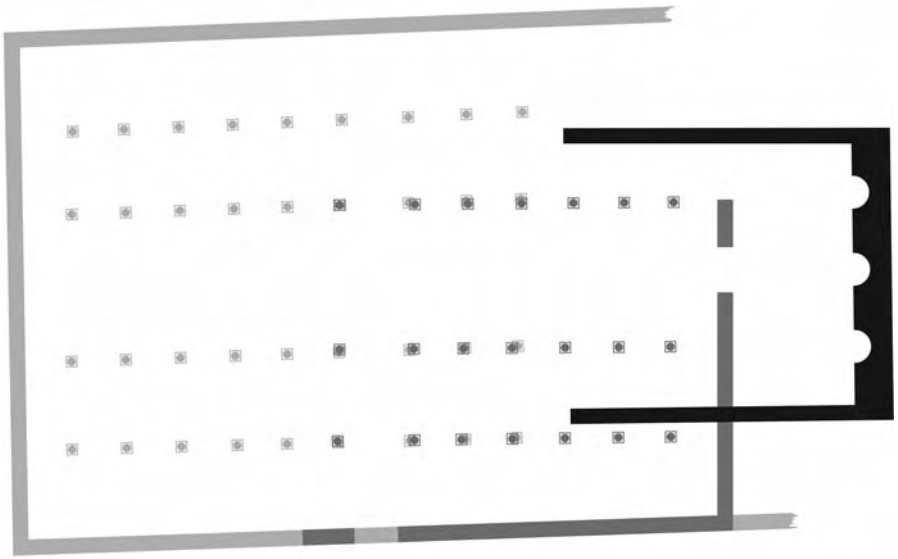

2.12 Soloi. Basilica A. Hypothetical reconstruction
(after Megaw 2001 and Neal 2010)

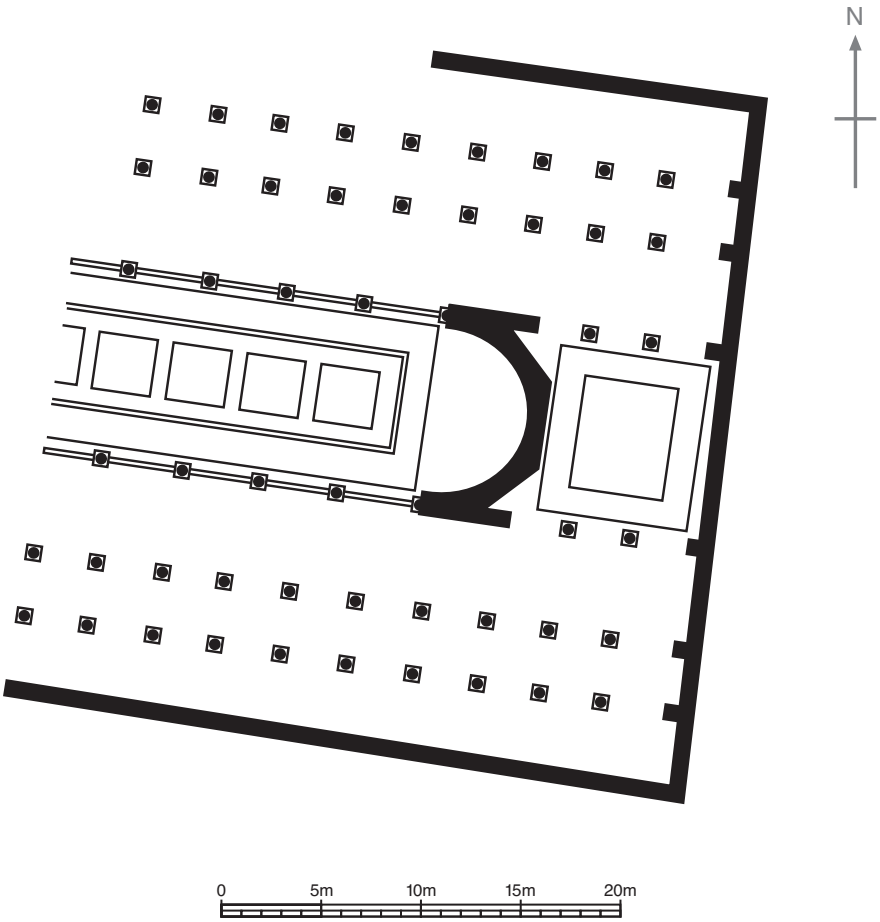

2.13 Paphos. Chrysopolitissa (after Megaw 1995)

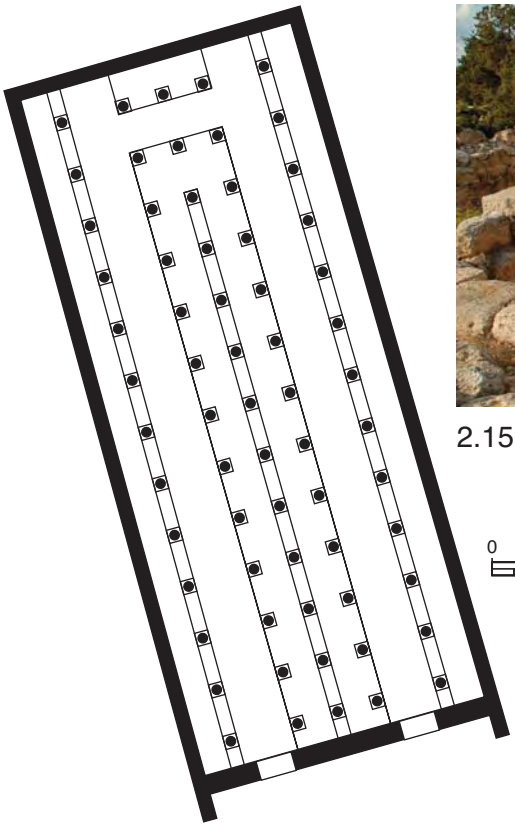

2.15 Kourion. Apollo Hylates. Northwest building, looking northwest

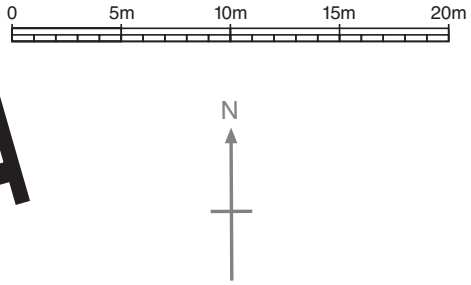

2.14 Kourion. Apollo Hylates. Northwest building (after Wright 1992)

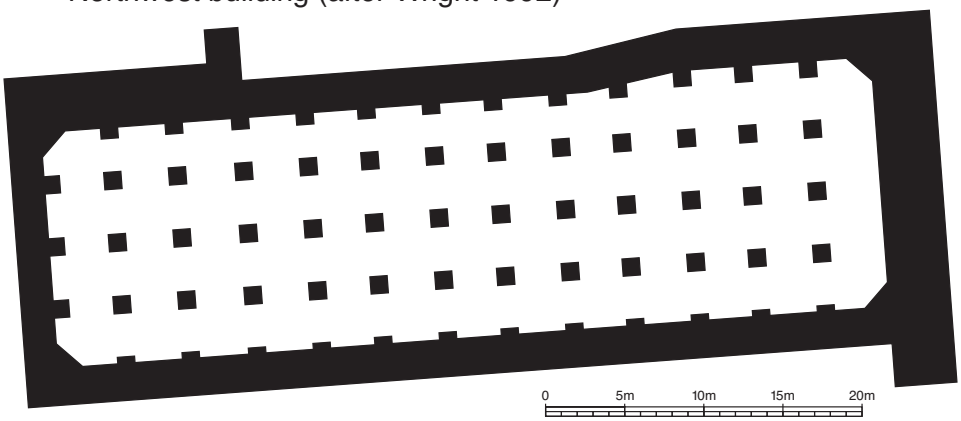

2.16 Salamis. Loutron (after Wright 1992)

2.17 Salamis. Loutron, looking east

2.18 Istanbul. Yerebatan cistern (sccs.swarthmore.edu)

2.19 Istanbul. Binbirdirek cistern (Artamonoff Coll.)

Roman concentric rectangular ambulatories

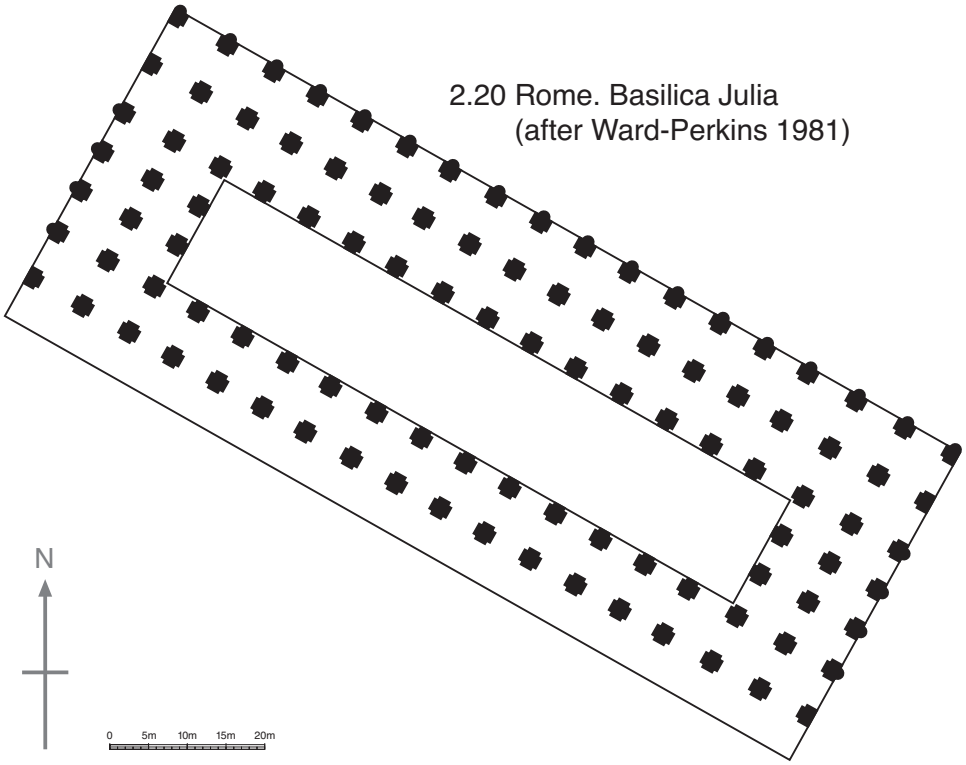

2.20 Rome. Basilica Julia
(after Ward-Perkins 1981)

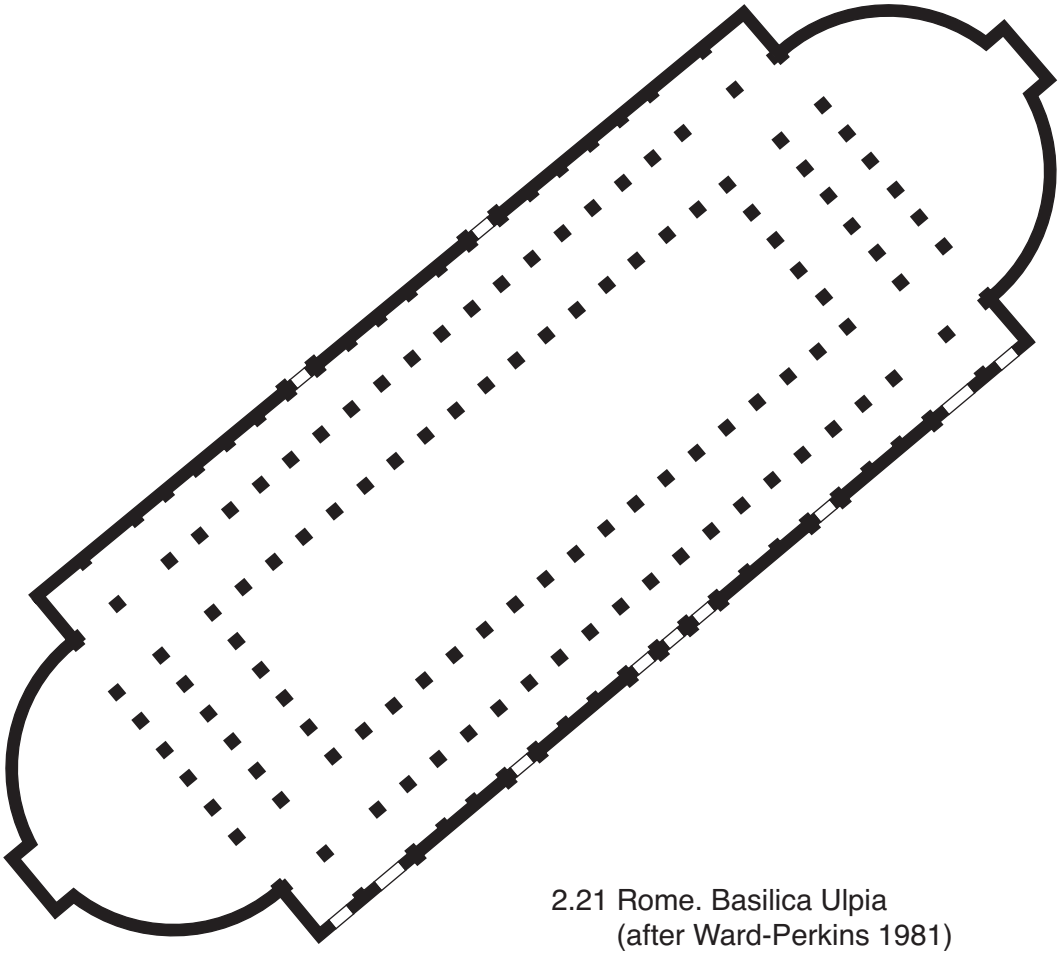

2.21 Rome. Basilica Ulpia
(after Ward-Perkins 1981)

2.22 Istanbul.
Obelisk of Thutmosis III

2.23 Istanbul. Base of the obelisk of Thutmosis III, south face

Umgangsbasilike

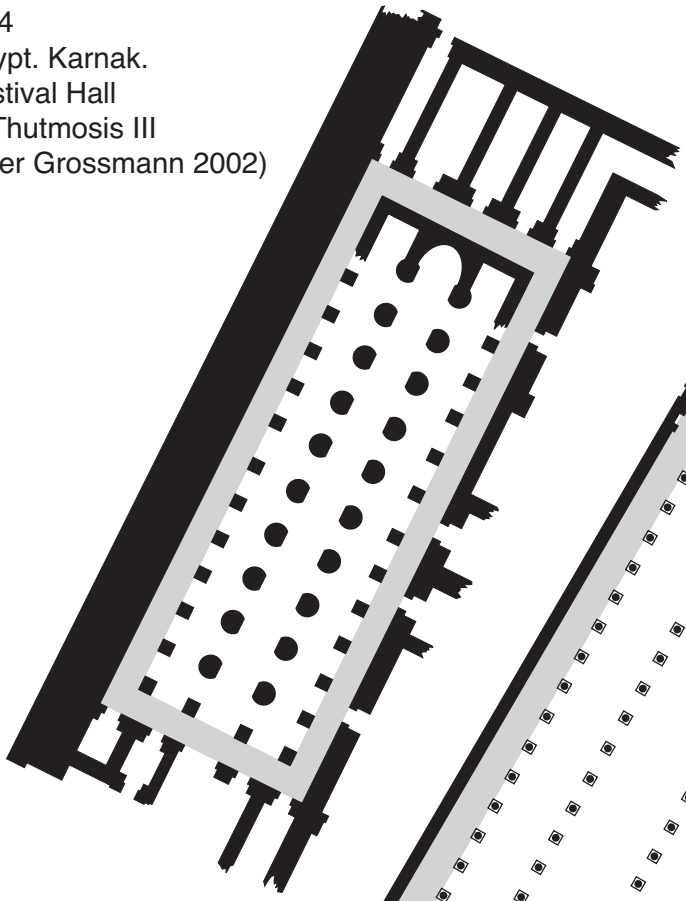

2.24
Egypt. Karnak.
Festival Hall
of Thutmosis III
(after Grossmann 2002)

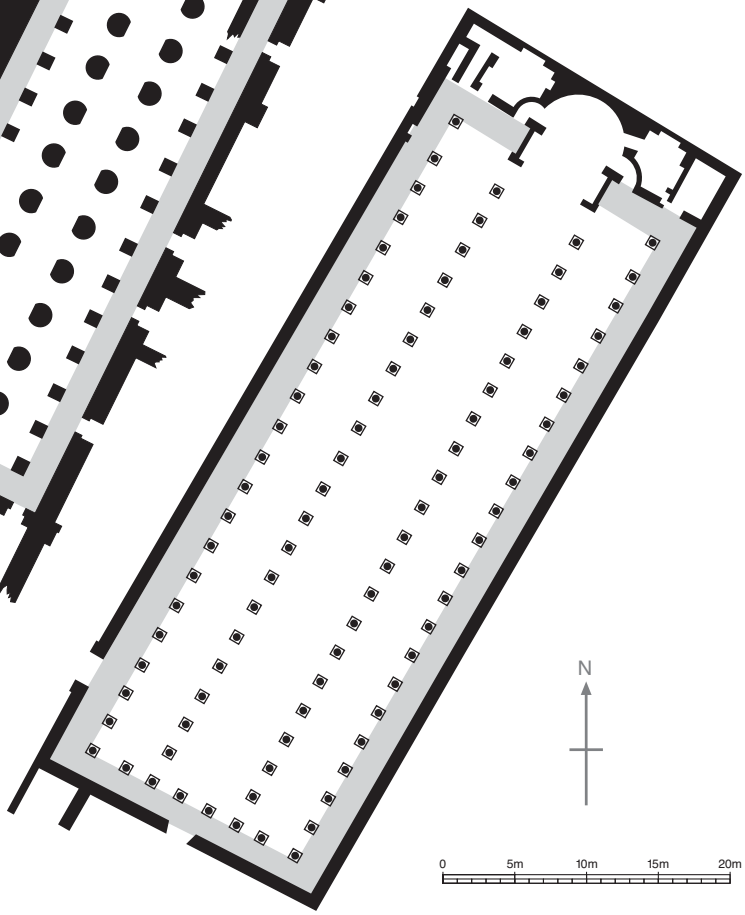

2.25
Egypt. Antinoopolis.
South church
(after Grossmann 2002)



2.26
Egypt.
Pbow. Phase 1
(after Grossmann 2002)

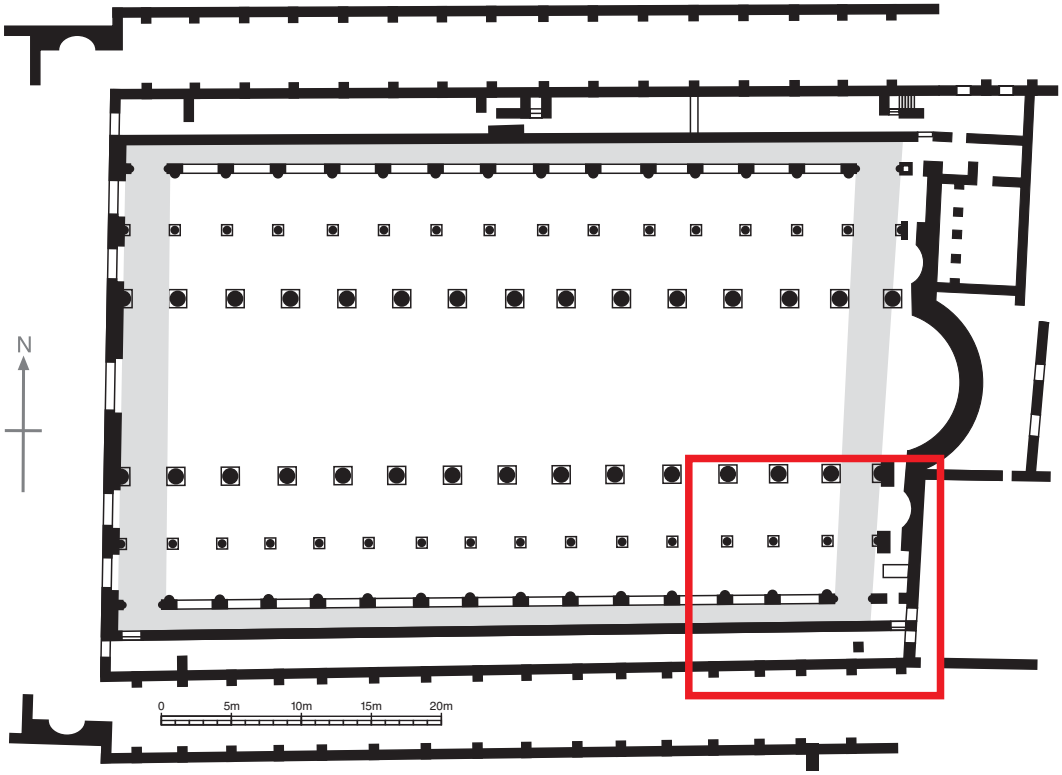

2.27 Salamis. Agios Epiphanius. Ambulatory

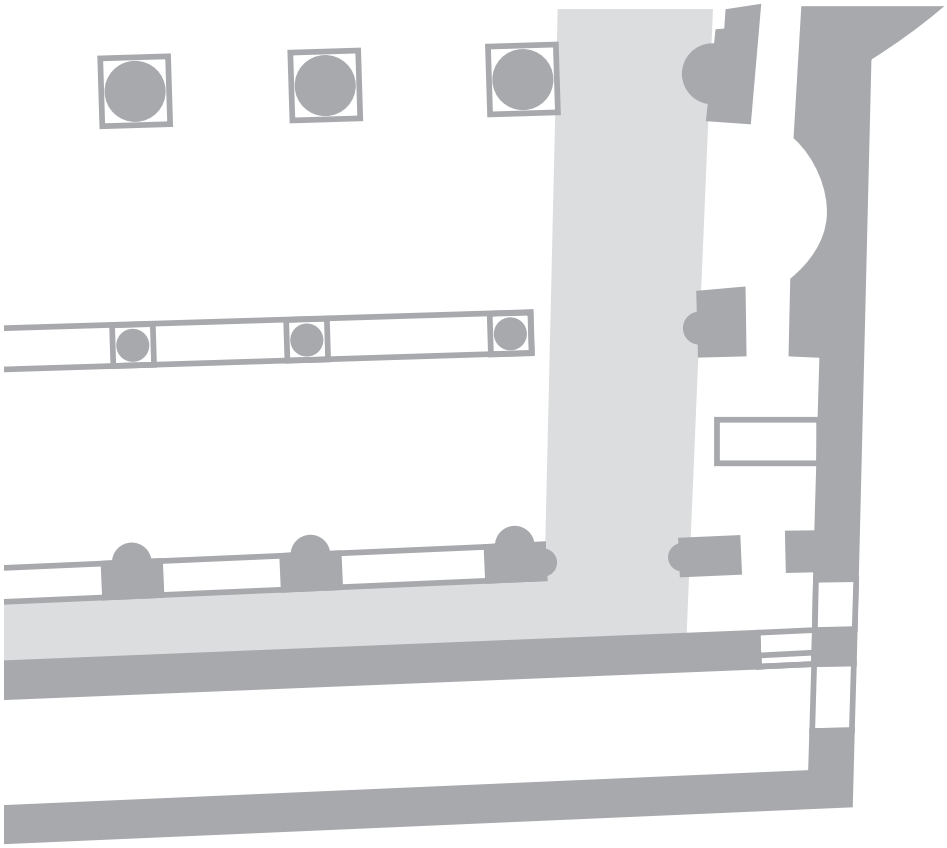

2.28 Salamis. Agios Epiphanius. Detail of south-east corner of ambulatory

Tri-columnar and heart-shaped supports



2.31 Salamis. Palaestra.
Base of north-west corner of peristyle

2.29 Egypt. Kellis. South-west corner of nave enclosure
(after Grossmann 2002)

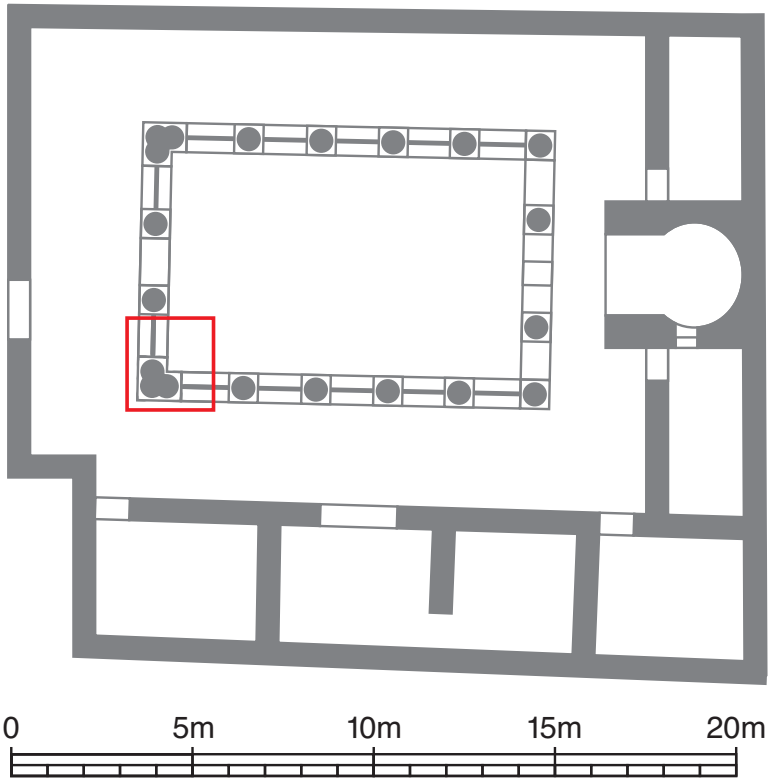

2.30 Egypt. Kellis (after Grossmann 2002)

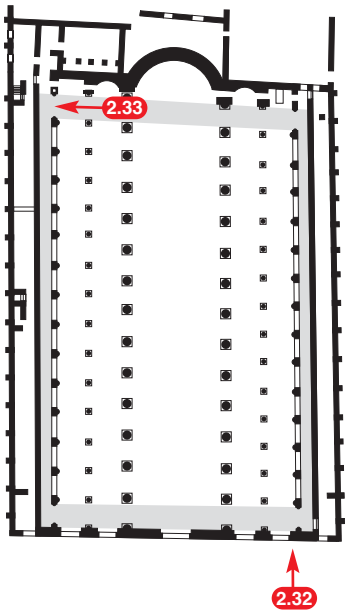



2.32
Salamis. Agios Epiphanius.
Southwest entrance to
western transverse aisle,
looking east

2.33 Salamis. Agios Epiphanius.
Northeast entrance to northern outer aisle, looking north

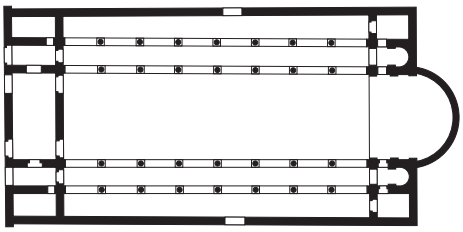

2.34 Syria. Souweida (after Donceel-Voûte 1988)

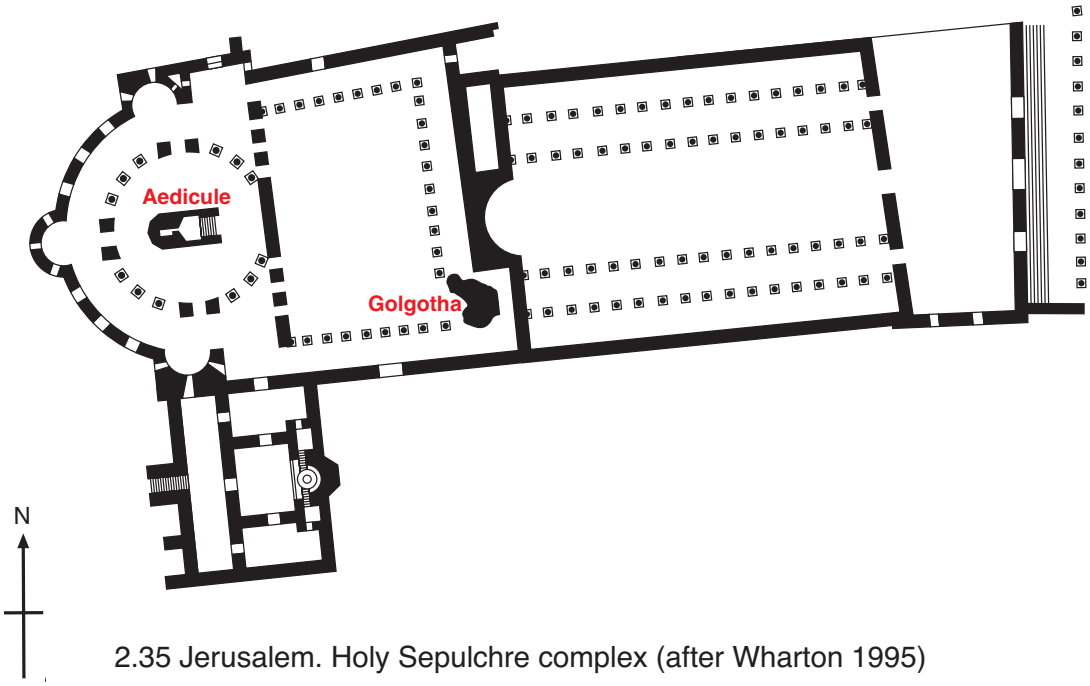

2.35 Jerusalem. Holy Sepulchre complex (after Wharton 1995)

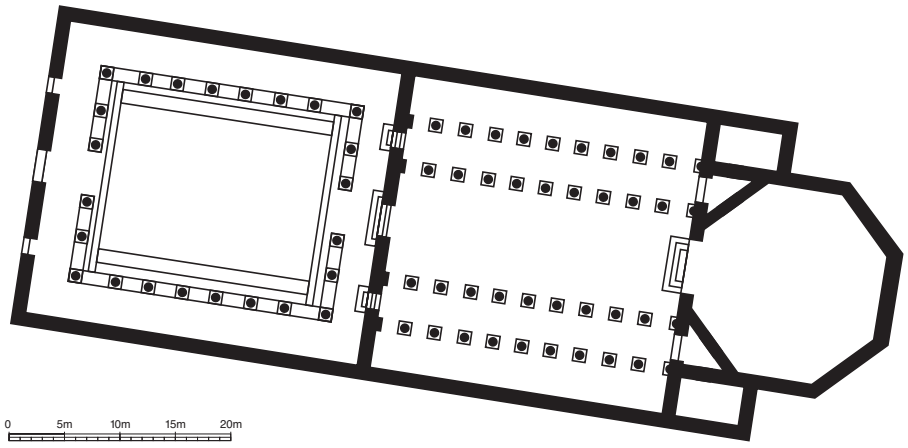

2.36 Bethlehem. Church of the Nativity (after Krautheimer 1986)

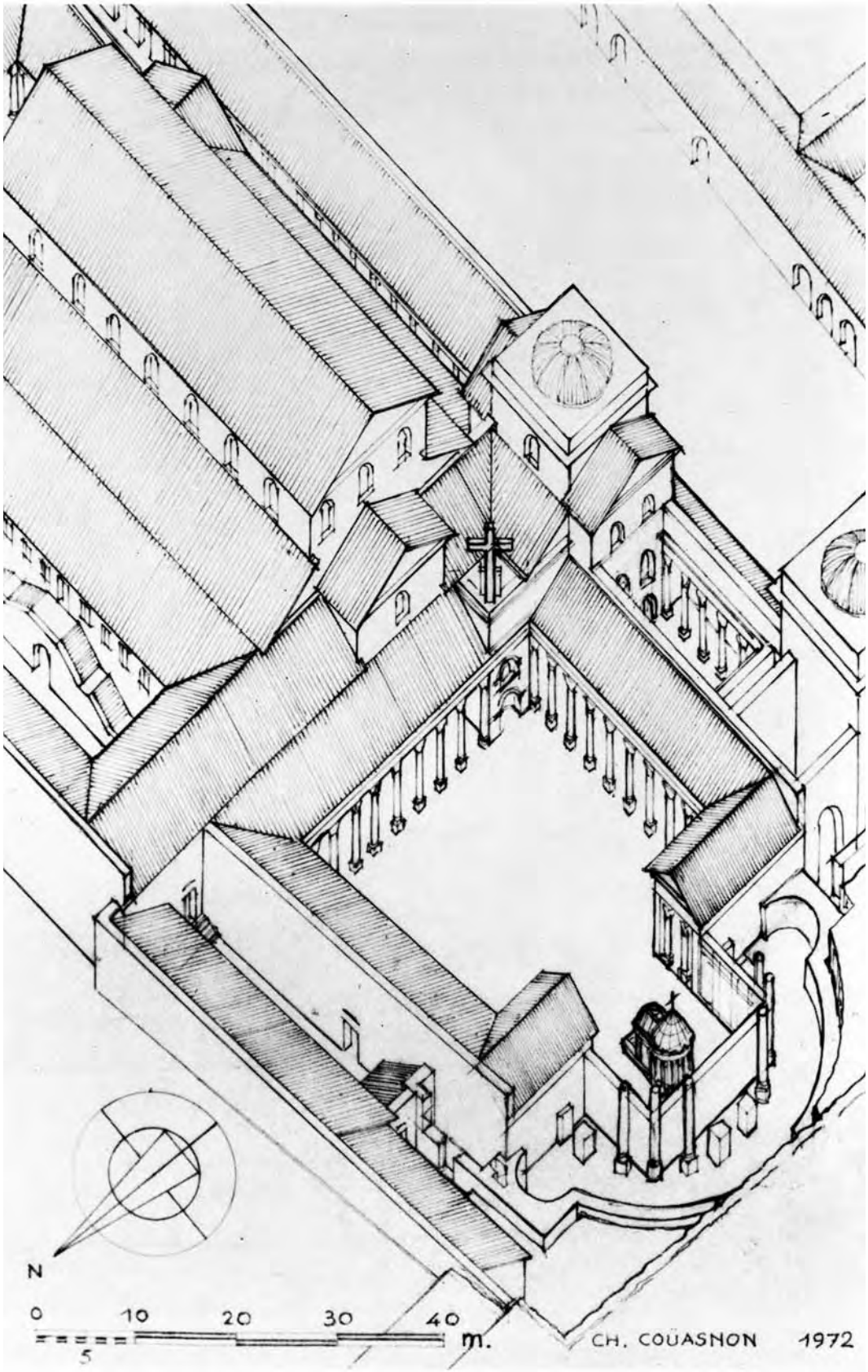

2.37 Jerusalem. Holy Sepulchre complex.
West end prior to the construction of the Rotunda (Coüasnon 1972)

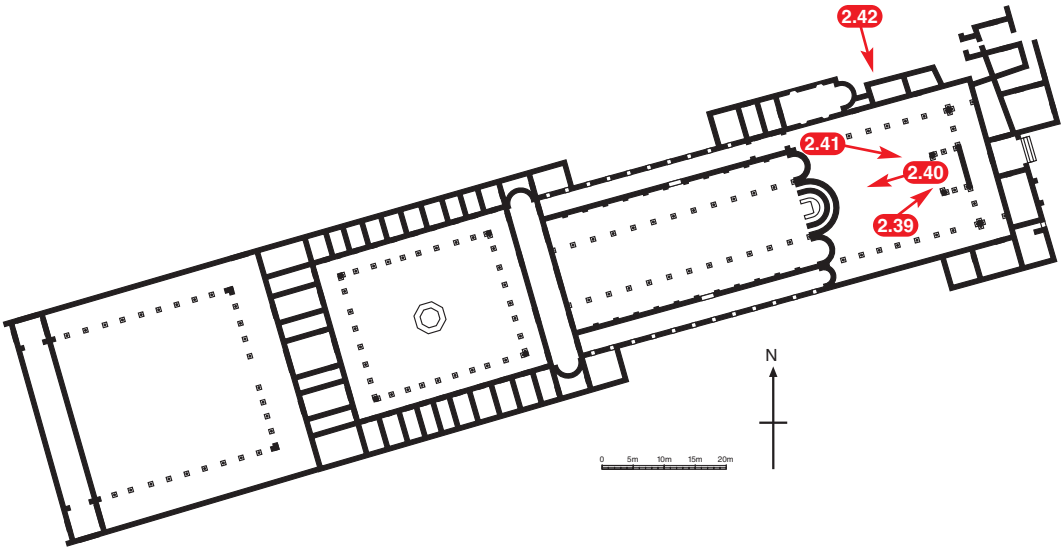

2.38 Salamis. Campanopetra (after Roux 1998)

2.39 Salamis. Campanopetra. Focus in east court looking northeast

2.40 Salamis. Campanopetra. East court looking west

2.41 Salamis. Campanopetra. East court, looking southeast



2.42 Salamis. Campanopetra.
East court, looking south (Dept. of Antiquities)

Isometric reconstructions

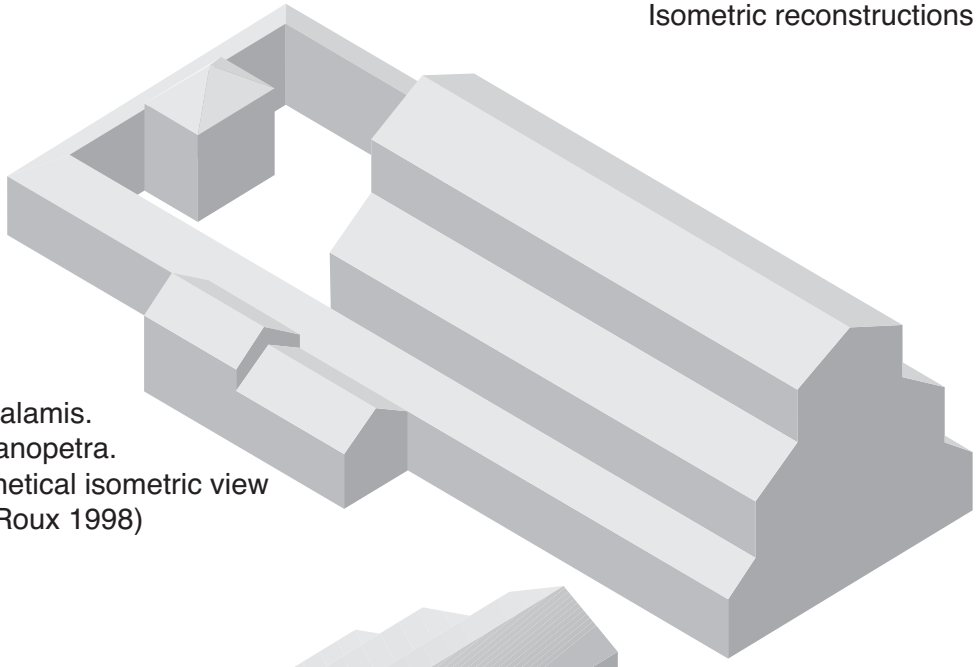

2.43 Salamis.
Campanopetra.
Hypothetical isometric view
(after Roux 1998)

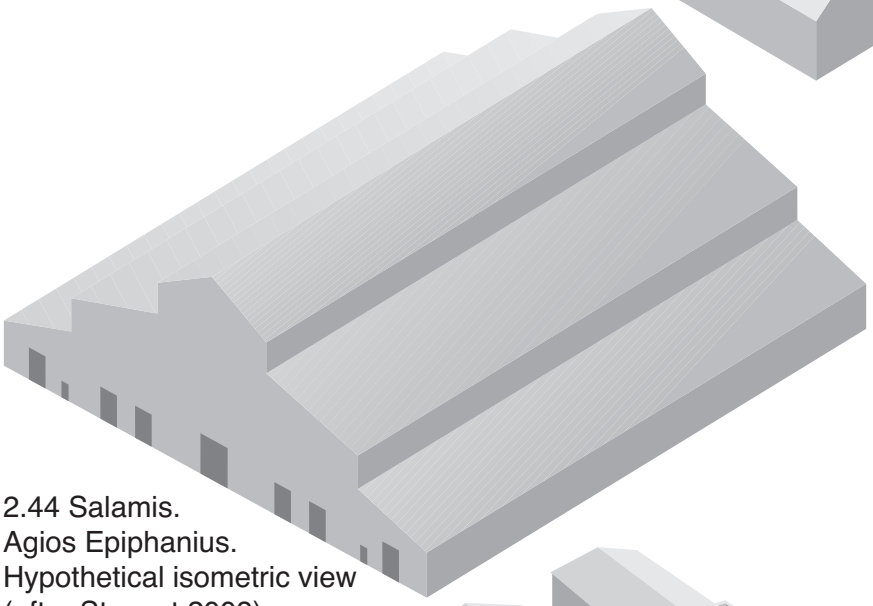

2.44 Salamis.
Agios Epiphanius.
Hypothetical isometric view
(after Stewart 2008)

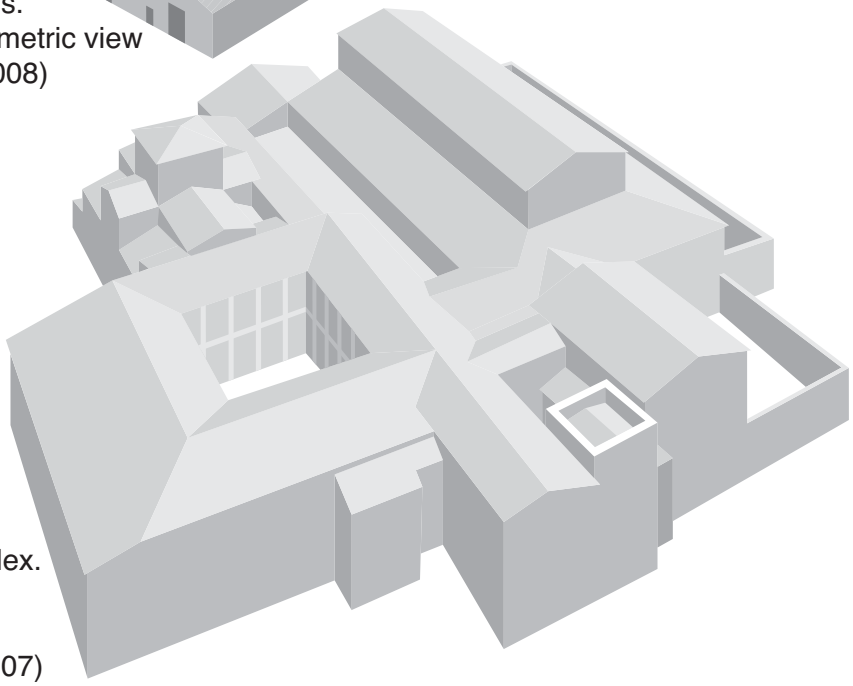

2.45 Kourion.
Episcopal complex.
Hypothetical
isometric view
(after Megaw 2007)

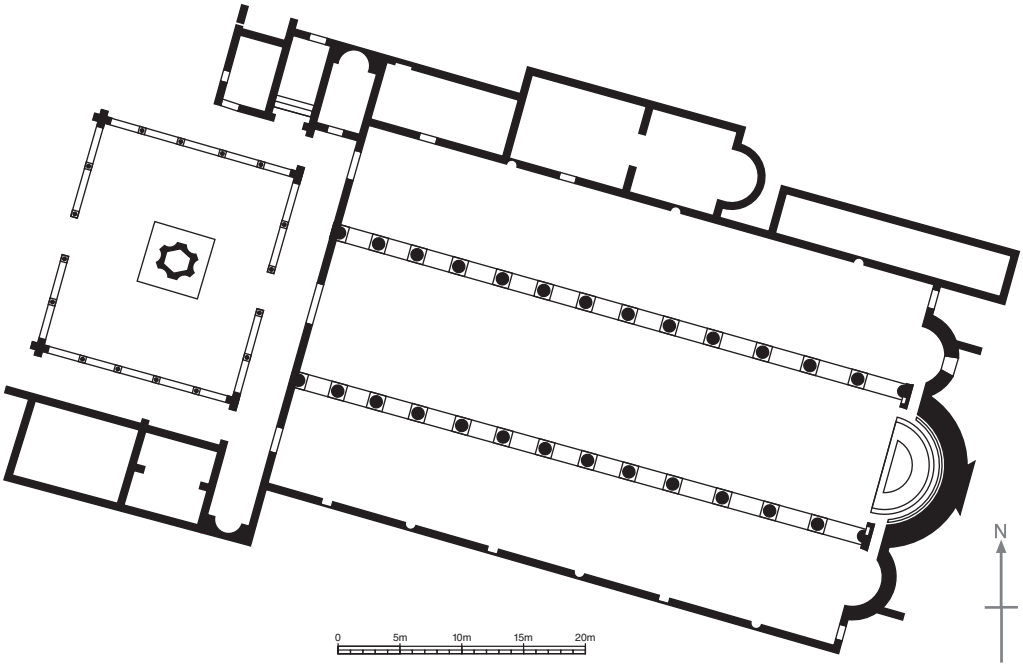

2.46 Soloi. Baslica B. Plan (after des Gagniers and Tinh 1985)

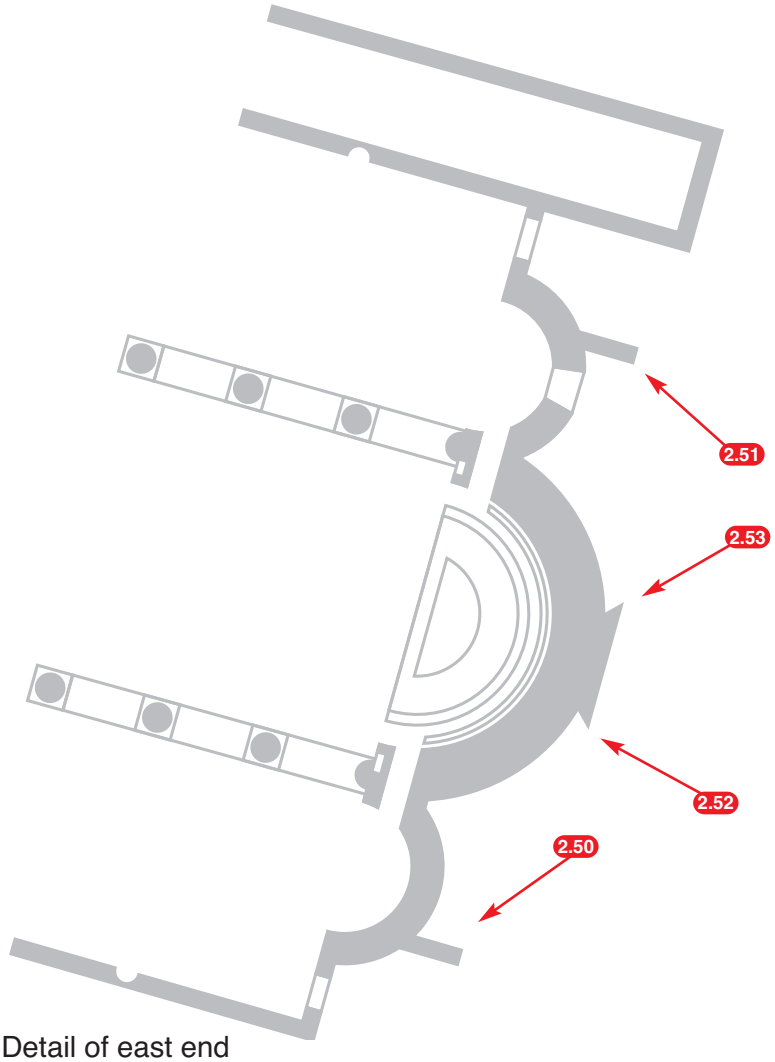

2.47 Soloi. Baslica B.Detail of east end

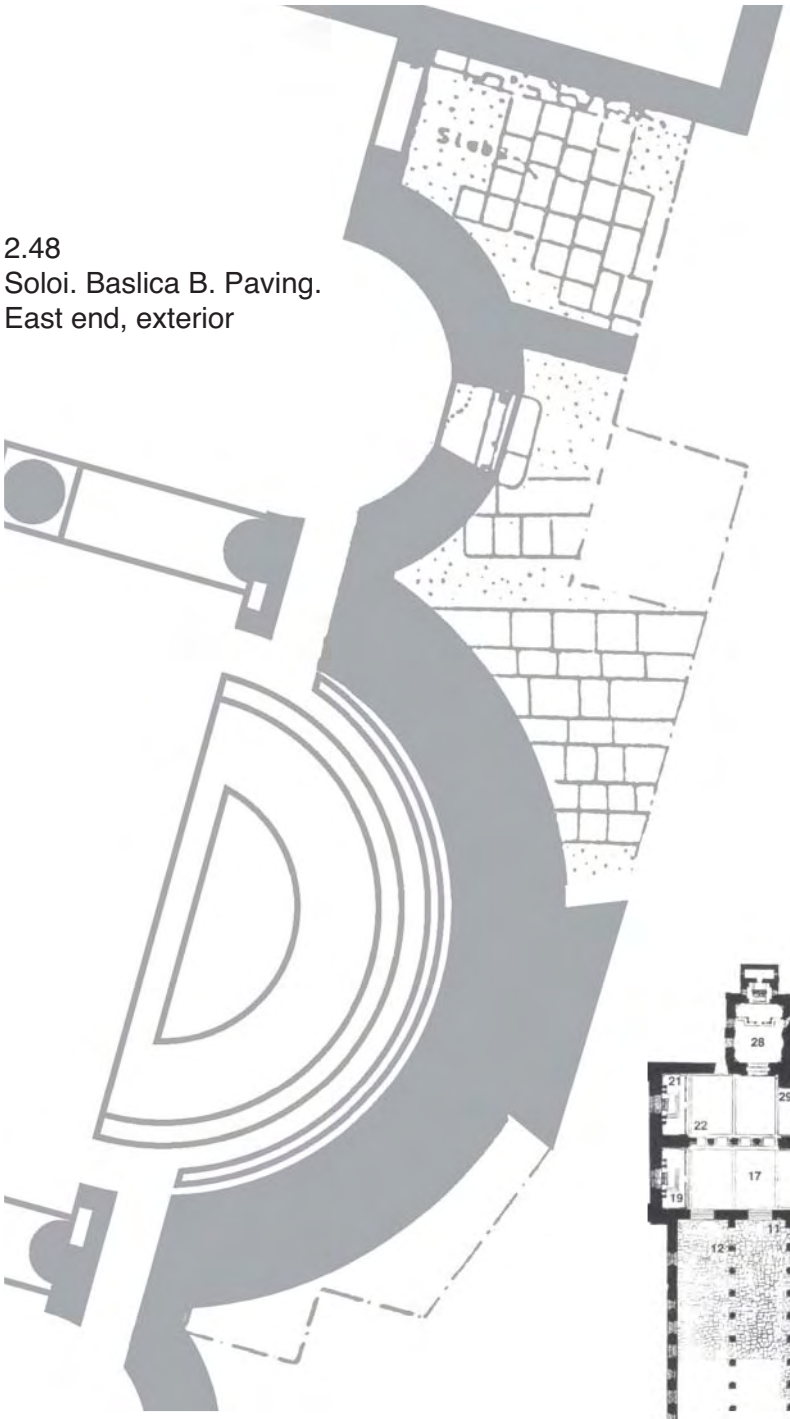

2.48
Soloi. Baslica B. Paving.
East end, exterior



2.49 Rome. St Paolo fuori le mura.
Vertex (Alliata / Nicolai in
Brandenburg 2005)

2.50 Soloi. Baslica B. Wall projecting eastwards
from the south apsidiole, looking southwest

2.51 Soloi. Baslica B.Wall projecting eastwards
from the north apsidiole, looking northwest

2.52
Soloi. Baslica B.
Central apse, south side.
Southern foundation of angled structure, looking northwest

2.53
Soloi. Baslica B.
Main apse, north side.
Northern foundation of angled structure, looking southwest

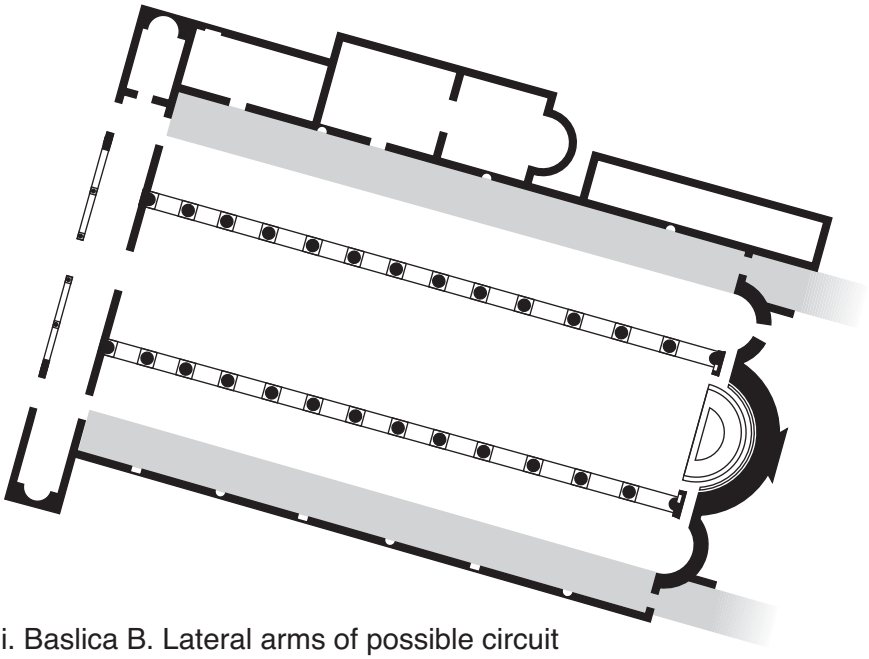

2.54 Soloi. Baslica B. Lateral arms of possible circuit

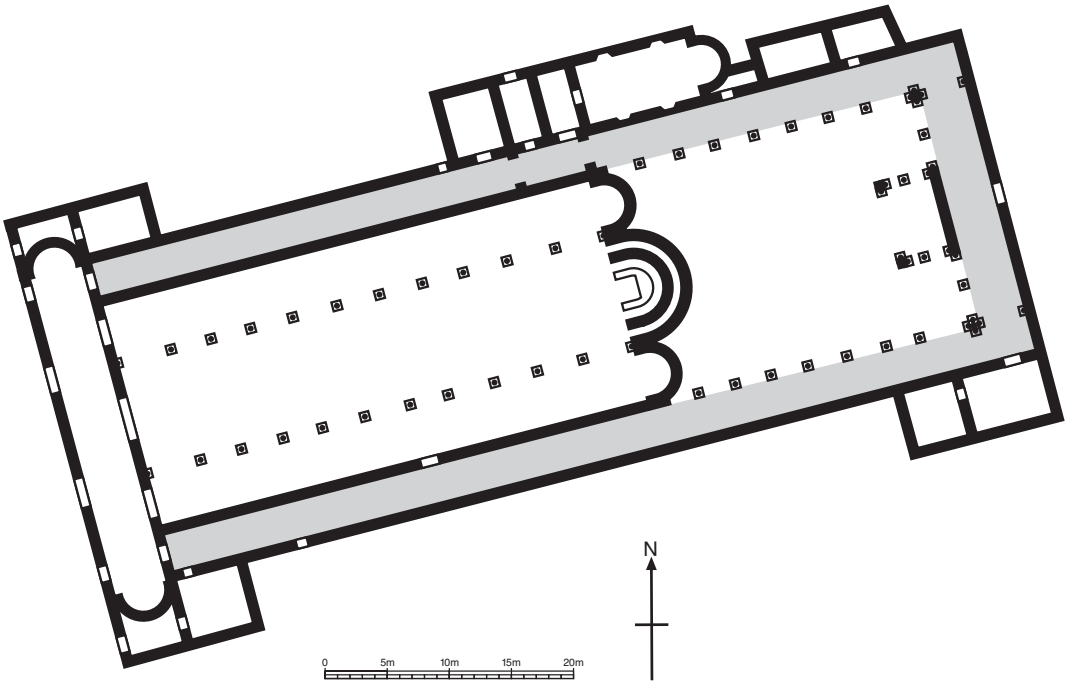

2.55 Salamis. Campanopetra.
Circuit before the construction of the apse in the south corridor

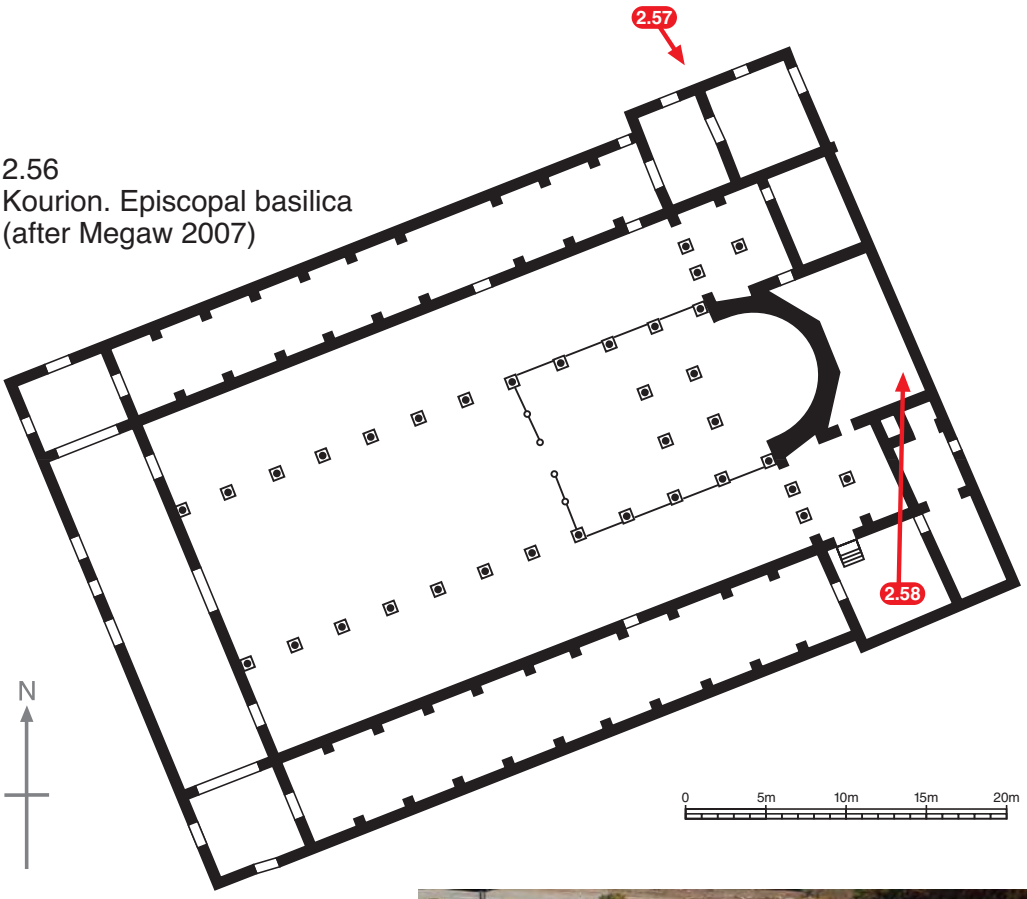

2.56
Kourion. Episcopal basilica
(after Megaw 2007)

2.57
Kourion. Episcopal basilica.
East court, looking south

2.58
Kourion. Episcopal basilica.
East court and focus,
looking north

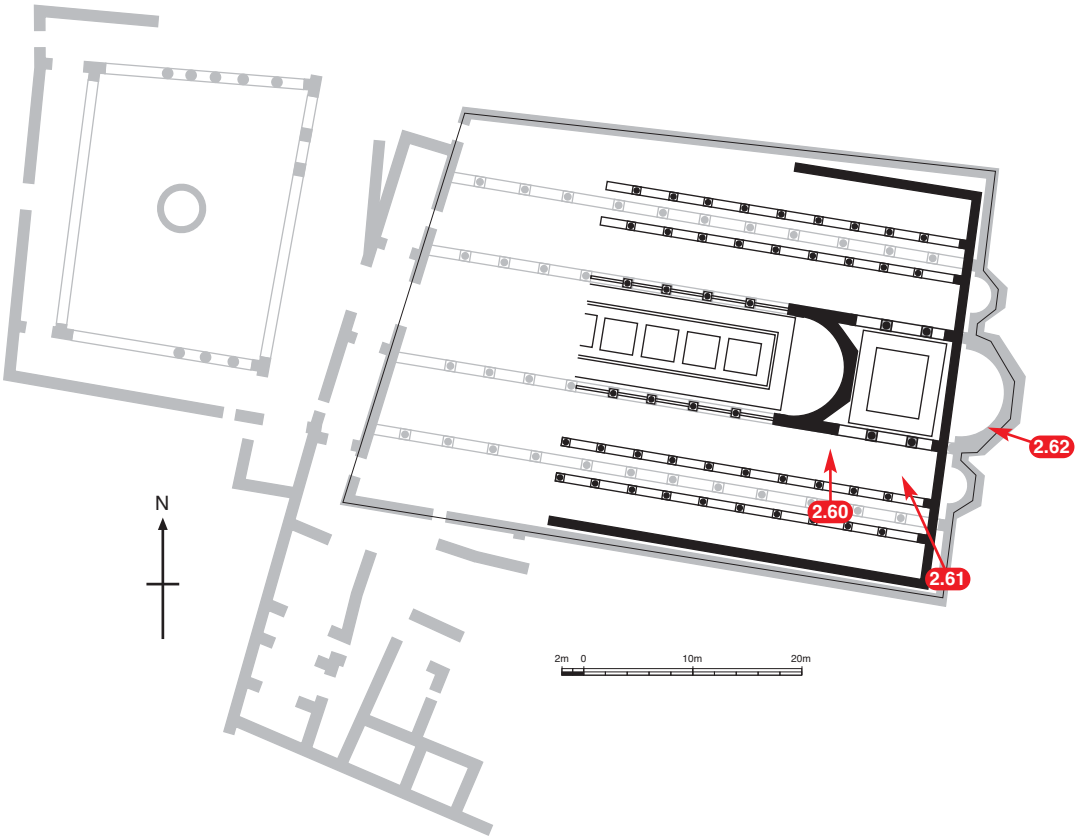

2.59 Paphos. Plan. Chrysopolitissa (after Papageorghiou 1986)

2.60 Paphos. Chrysopolitissa. Foundations of fourth-century apse, looking north

2.61
Paphos. Chrysopolitissa. Granite columns defining the east court, looking northwest

2.62 Paphos. Chrysopolitissa. Site of east court, looking west

Possible *katechumenaia*

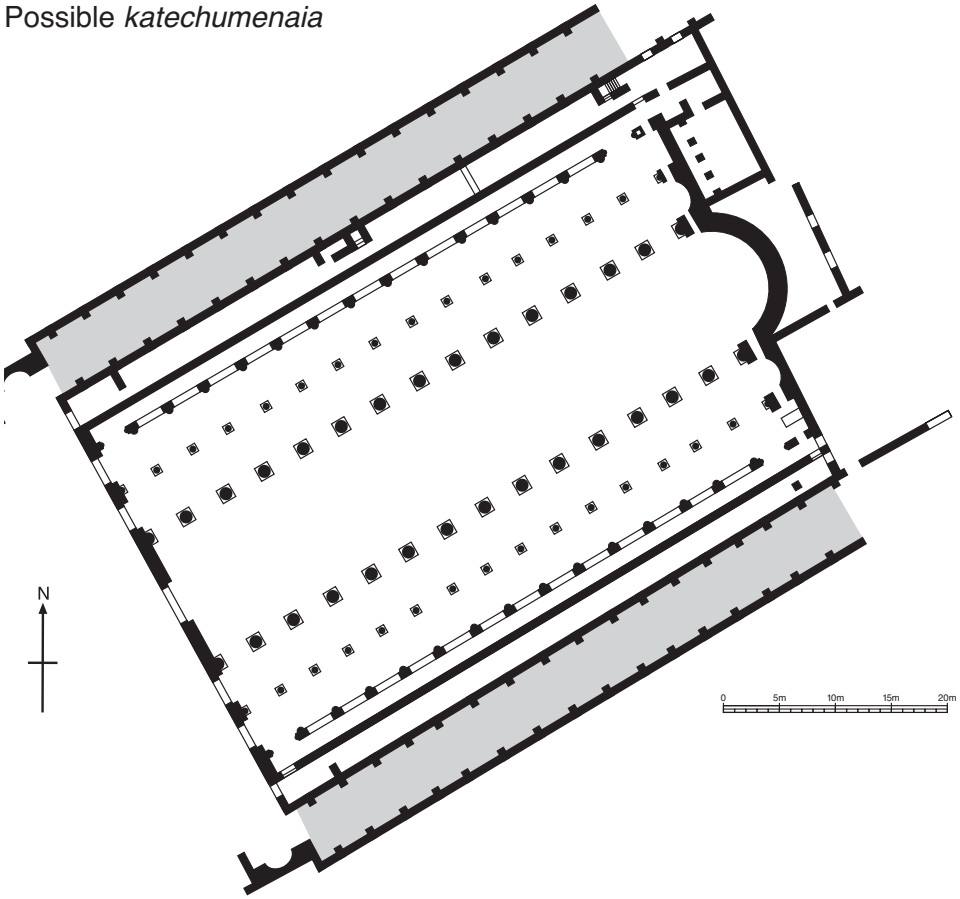

2.63 Salamis. Agios Epiphanius

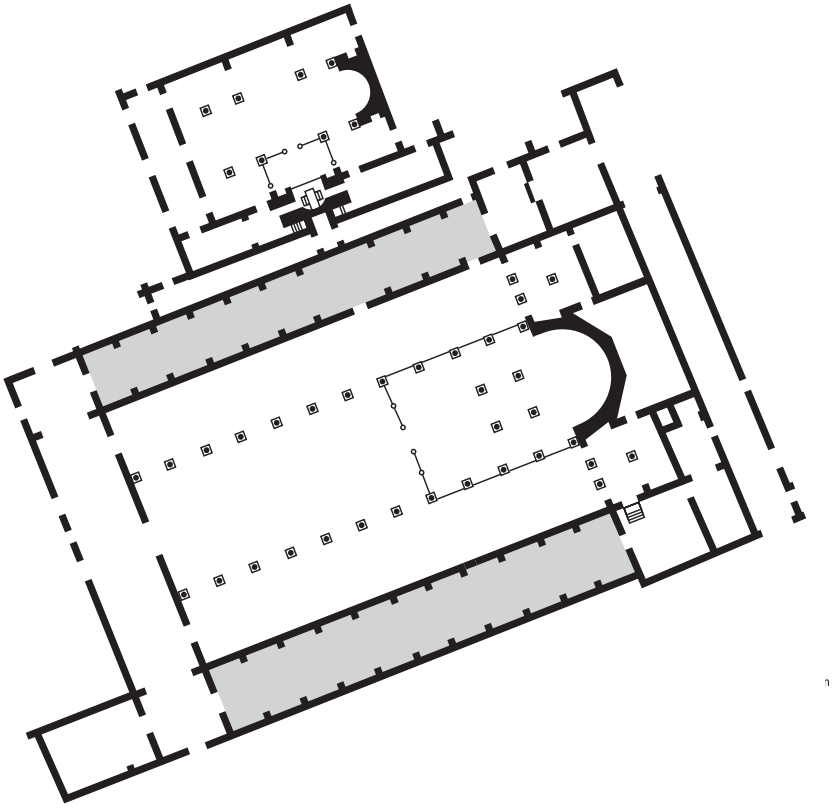

2.64 Kourion. Episcopal basilica

2.65
Salamis. Agios Epiphanius. Tomb of Epiphanius at east end of south central aisle, looking east

2.66 Salamis. Campanopetra. *Locus sanctus* in north apsidiole looking east

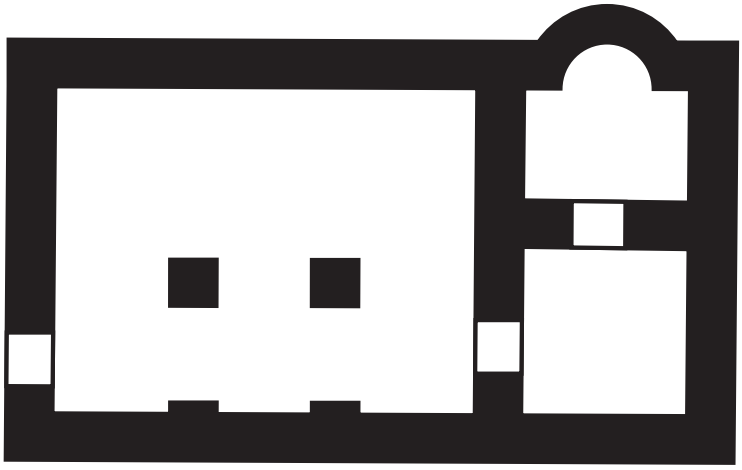

2.67 Jerusalem. Sion. Cenacle (after Germano www.bibarch.com)

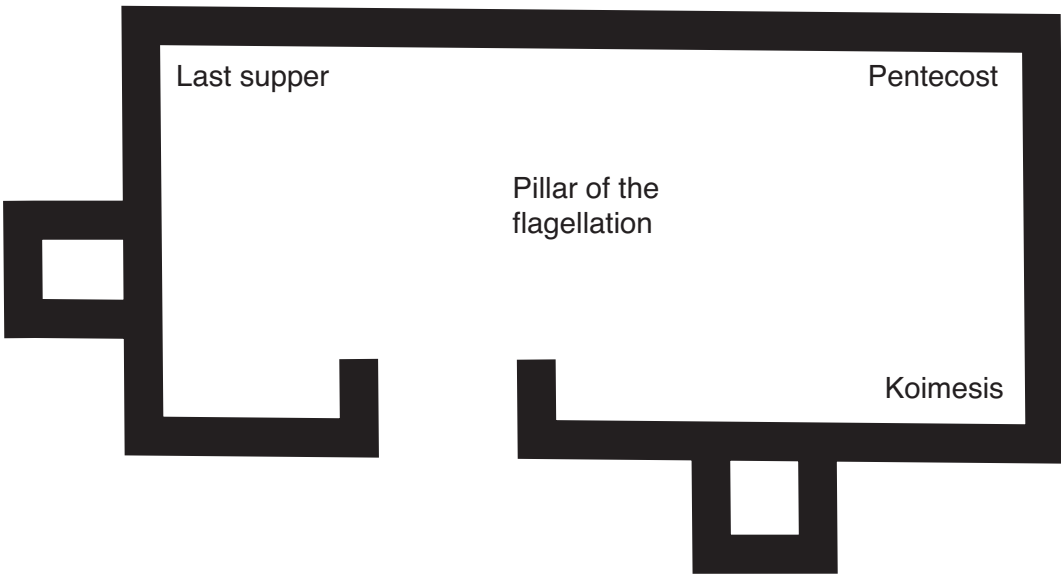

2.68 Jerusalem. Sion. Adamnan's schematic plan (after Wilkinson 2000b)

Jerusalem. Sion Basilica



2.69 Jerusalem. Sion (after Ovadiah 1970)

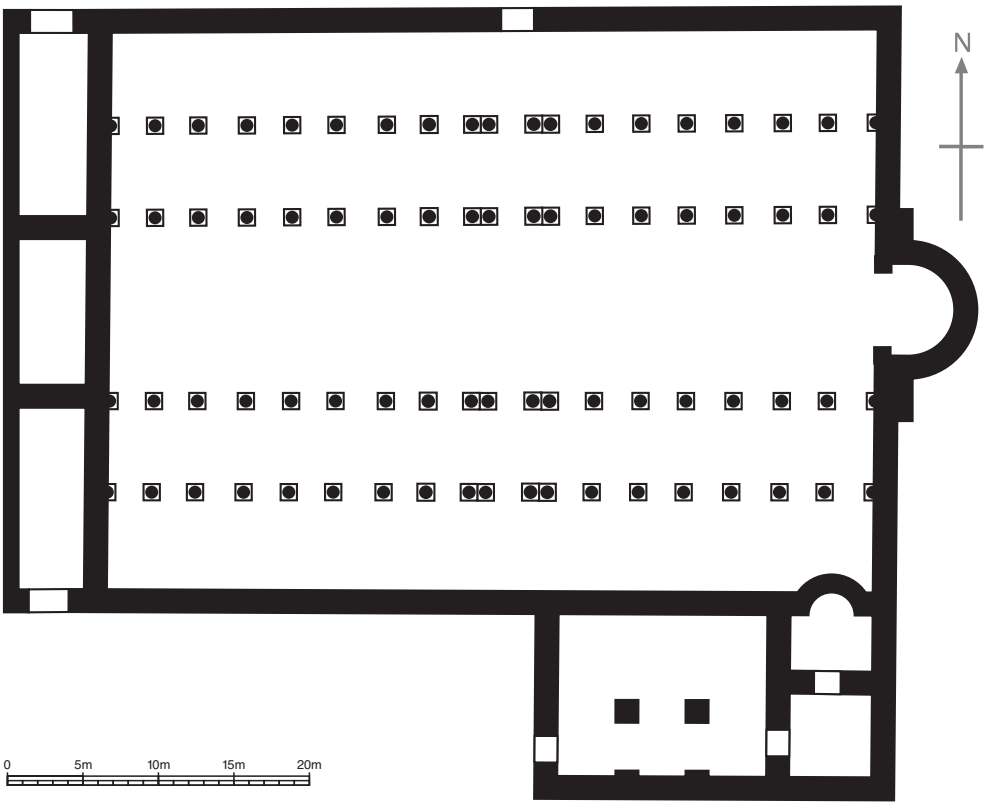

2.70 Jerusalem. Sion (after Germano)



2.71
Sion. Overlaid plans
pale grey: after Ovadiah
dark grey: after Germano
black: Agios Epiphanius

2.72 Jerusalem. The late-fourth-century city (after Armstrong 1997)

❶ Holy Sepulchre complex
❷ Sion
❸ Probatica
❹ Gethsemane

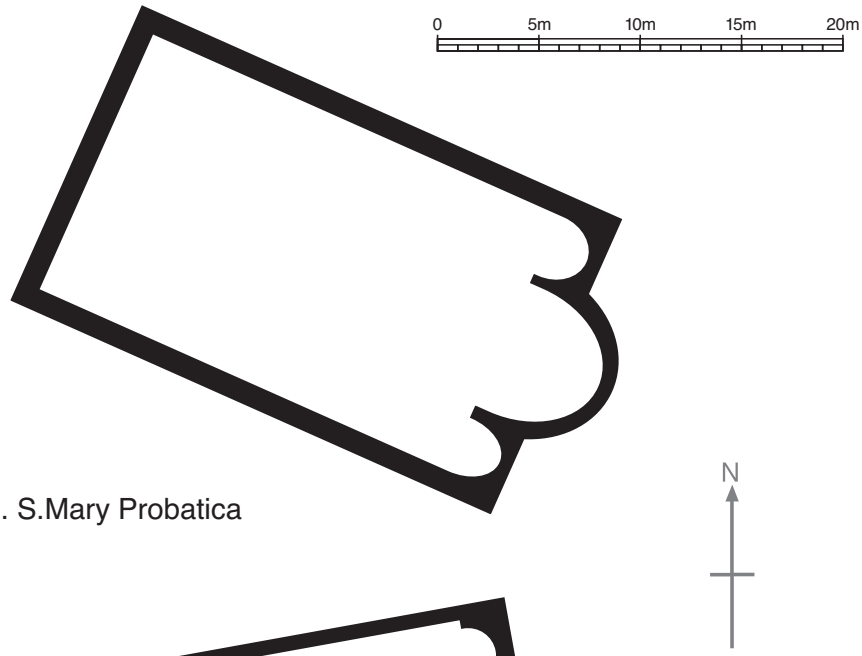

2.73 Jerusalem. S.Mary Probatica



2.74 Jerusalem. Gethsemane (after Ovadiah))

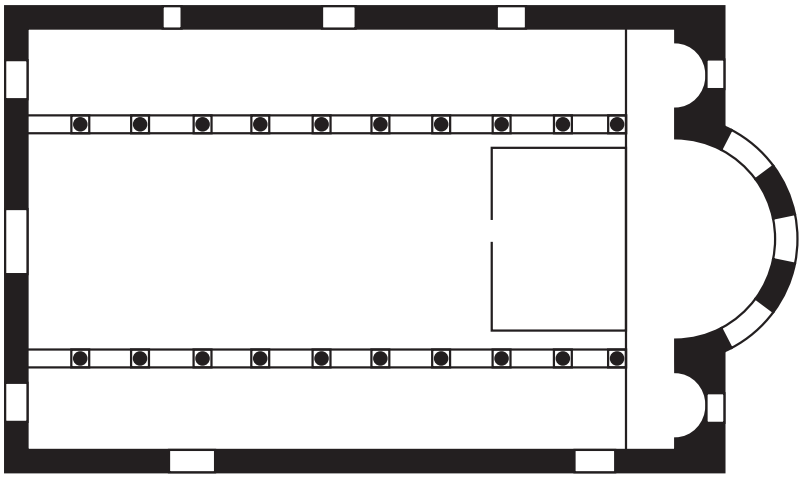

2.75 Jordan. Pella, Civic basilica (after Balderstone 2007)

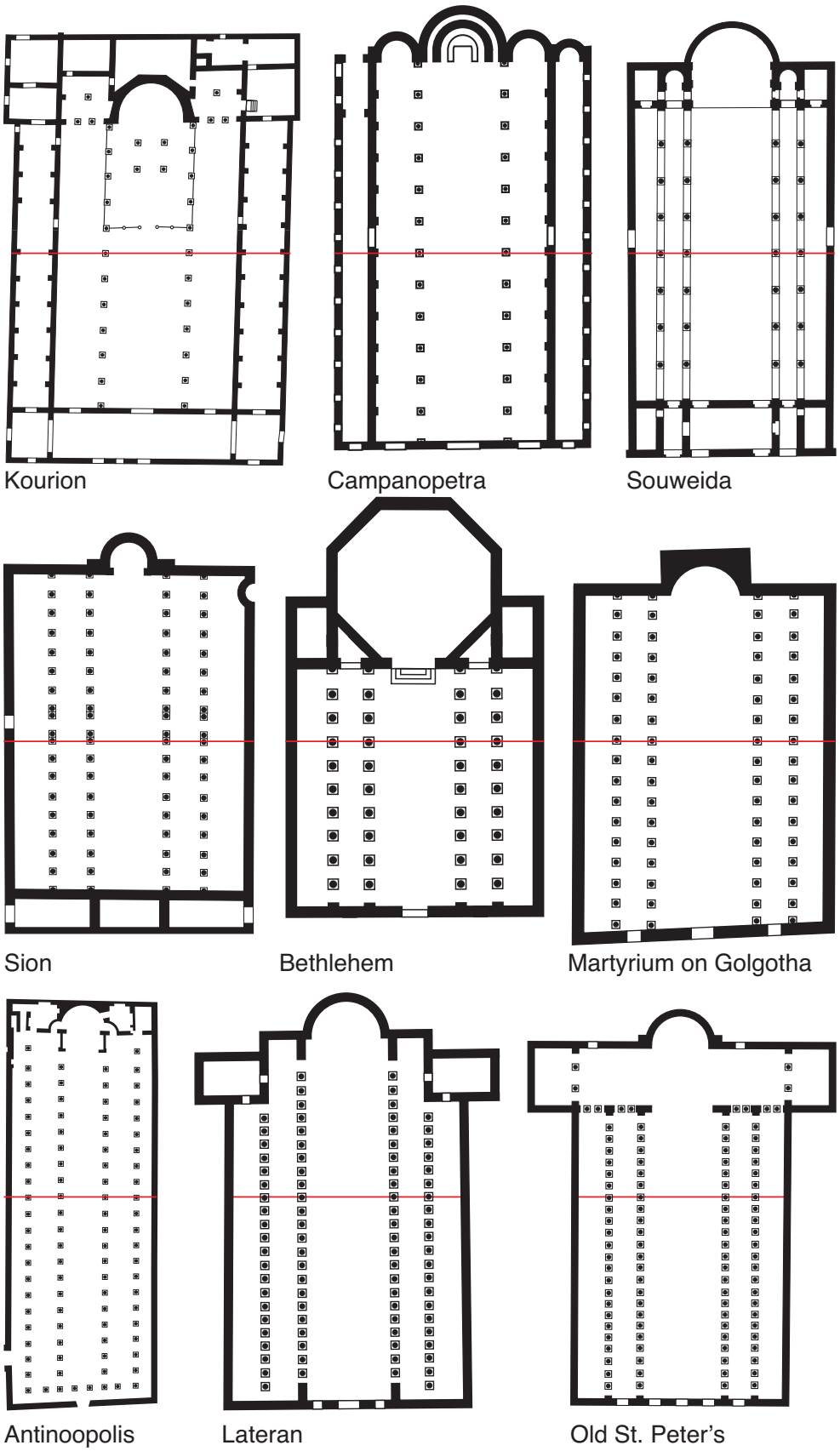

2.76 Transverse alignments. Kourion, Campanopetra, Souweida, Sion, Bethlehem, the Martyrium on Golgotha, Antinoopolis, the Lateran and Old St Peter's (Plans not to scale)

2.77
Salamis. Agios Epiphanius. Limestone column with *opus sectile* revetment (Michaelides 1992)

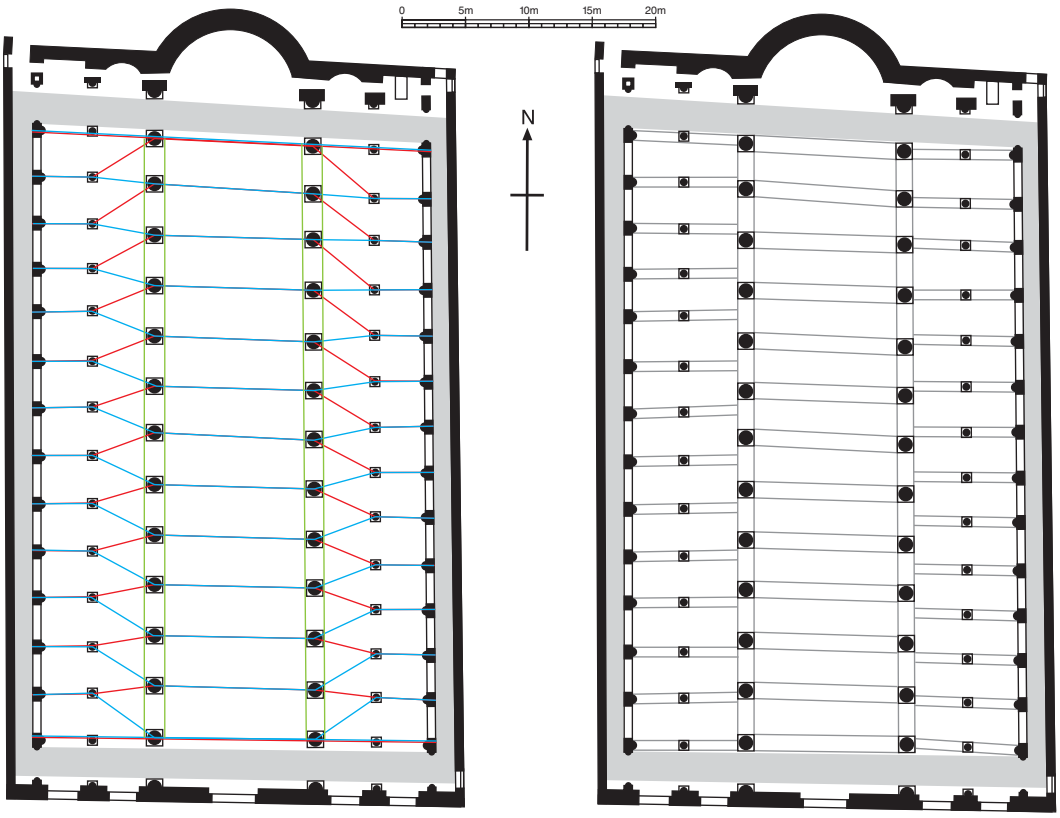

2.78 Salamis. Agios Epiphanius. Transverse misalignment

The arrangement at the east and west ends suggests an intention to preserve both transverse corridors. The greatest discrepancy in the transverse alignment is in the middle of the building. The ‘corrections’ west and east are an almost exact mirror image. Was there a nave altar at the point of greatest transverse misalignment, comparable with Megaw’s suggestion for a nave altar in a similar position at Soloi A? The double columns in Germano’s plan of Sion could well have marked the site of a nave altar.

2.79
Salamis. Agios Epiphanius.
Cross-section
(after Stewart 2008)

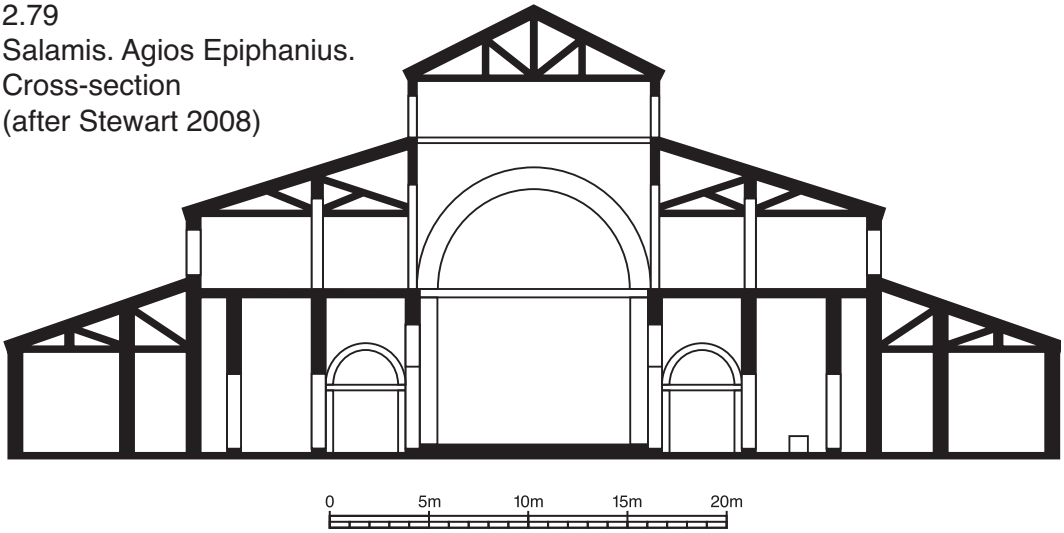

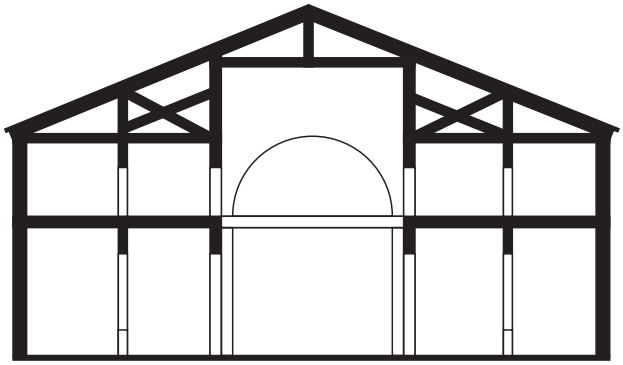

2.80 Jerusalem. The Martyrium on Golgotha. Cross-section (after Krautheimer 1986)

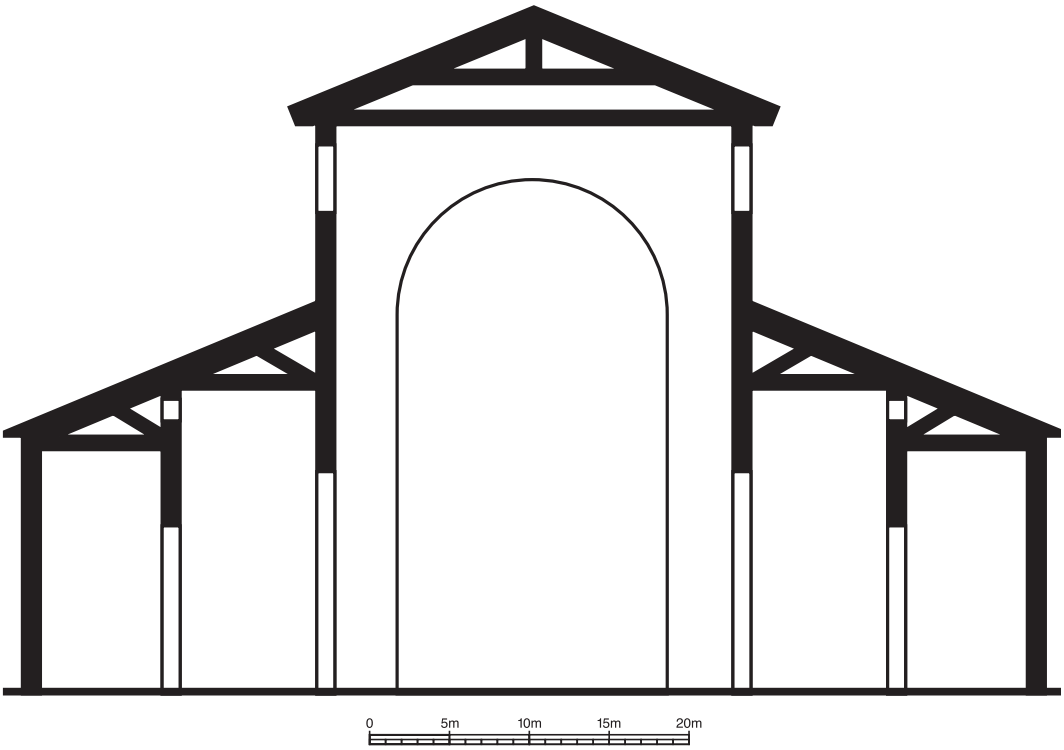

2.81 Rome. Old St Peter's. Cross-section (after Banister-Fletcher 1905)

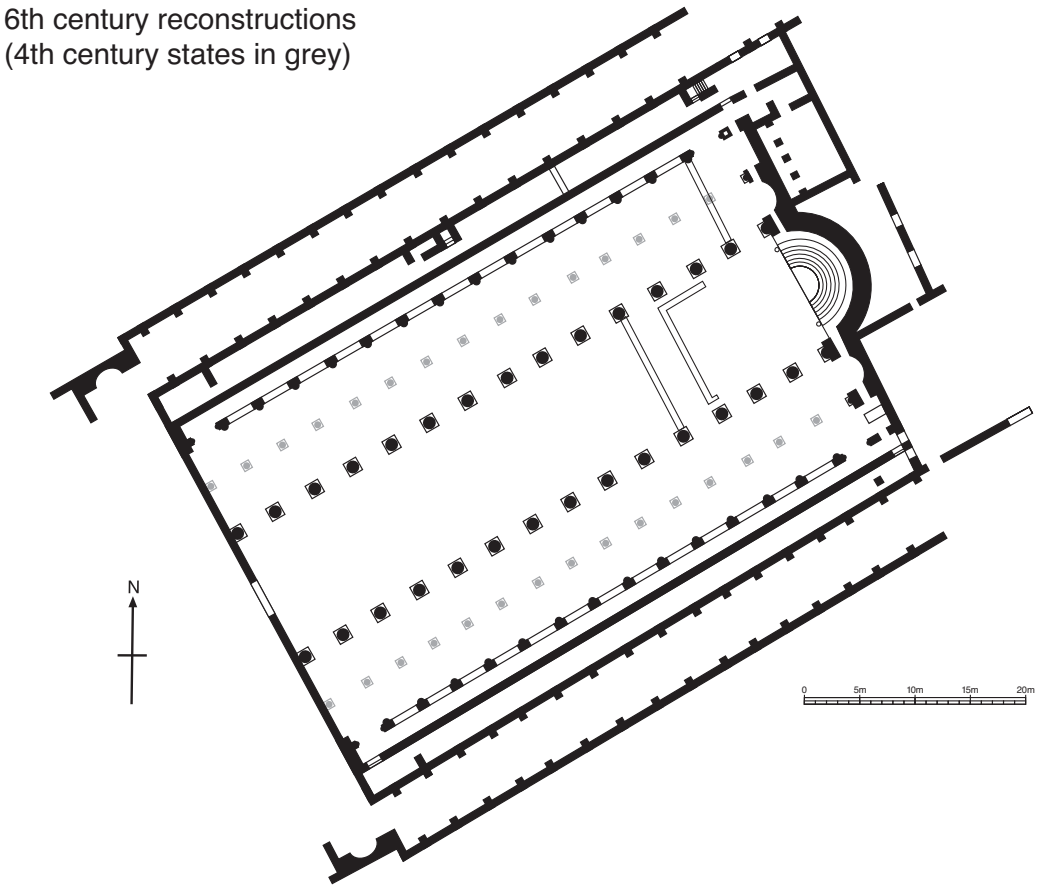

2.82 Salamis. Agios Epiphanius. Sixth-century alterations (after Papageorghiou 1986)

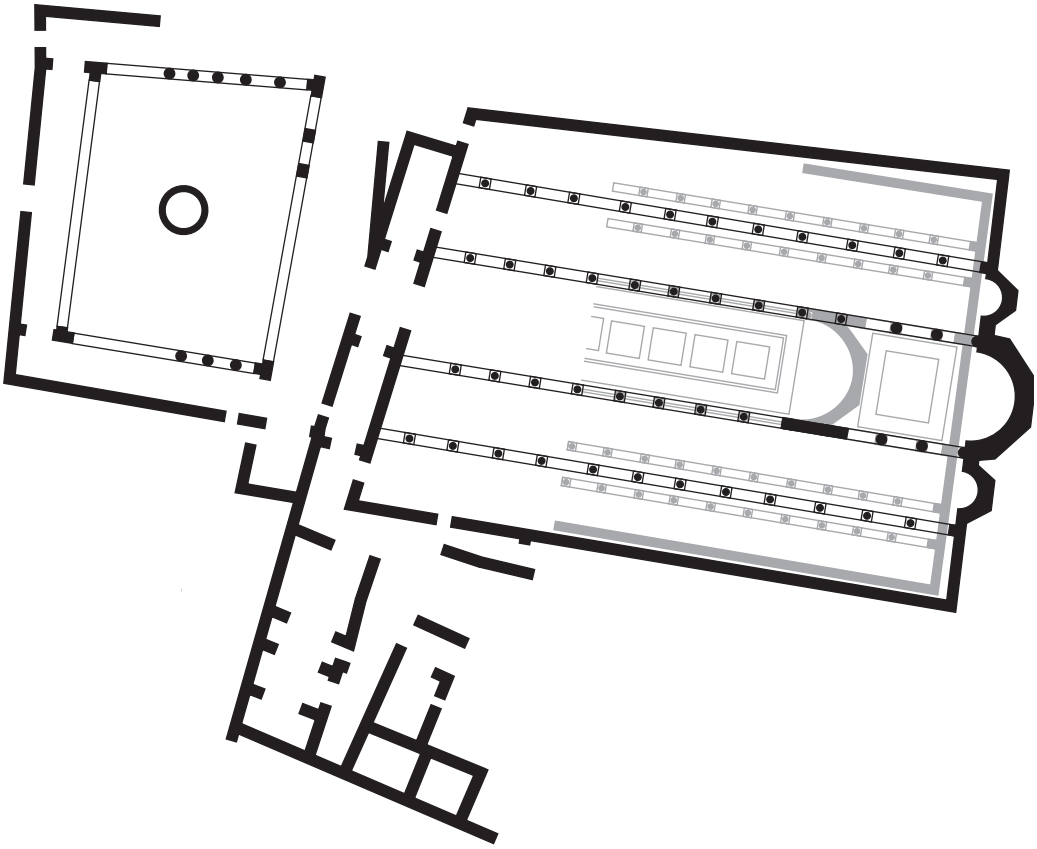

2.83 Paphos. Chrysopolitissa. Sixth-century alterations (after Papageorghiou 1986)

2.84 Jordan. Madaba Map (542-570) (elderofziyon blogspot.com)

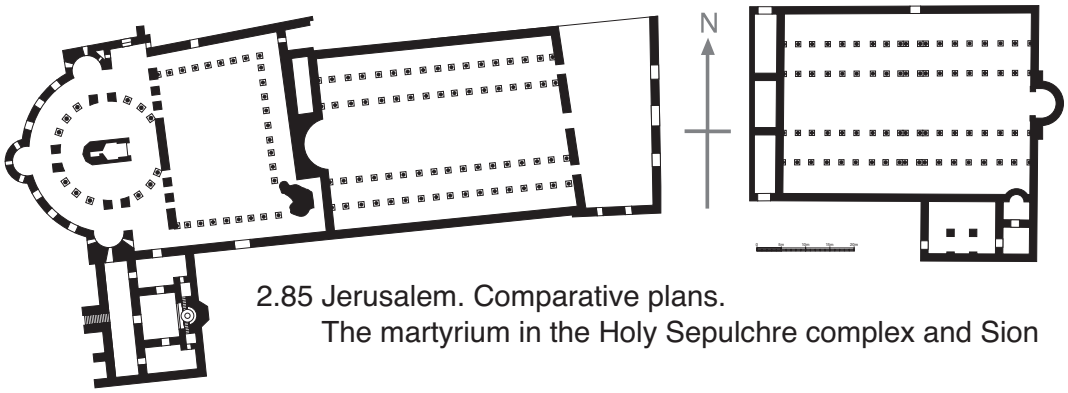

2.85 Jerusalem. Comparative plans.
The martyrium in the Holy Sepulchre complex and Sion



2.86 Rome. S.Pudenziana. Apse mosaic (410-417) (crestortodox.ro)

19 Gialousa Sipahi: Ayia Trias
27 Karpas: Ayios Philon
31 Kourion: Baptistery basilica
43 Mazōtos-*Petounta*
49 Paphos: Shyrvallos
51 Peyia: Baptistery basilica
59 Salamis: Agios Epiphanius

3.1 Baptisteries on Cyprus

3.2 Mazōtos-*Petounta*. Font, looking southeast

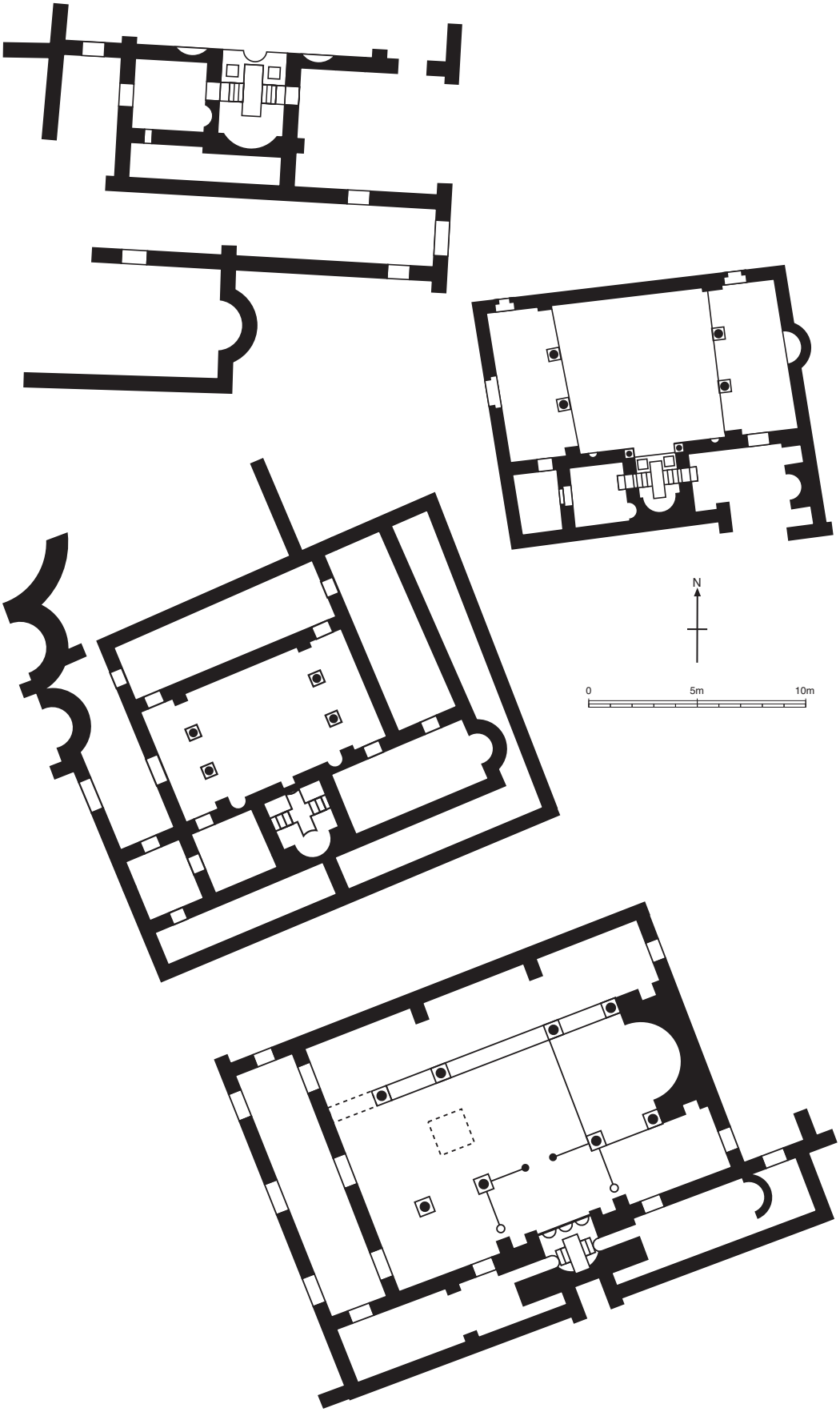

3.3 Cyprus. Baptistery plans: Agios Epiphanius, Ayios Philon, Ayia Trias and Kourion

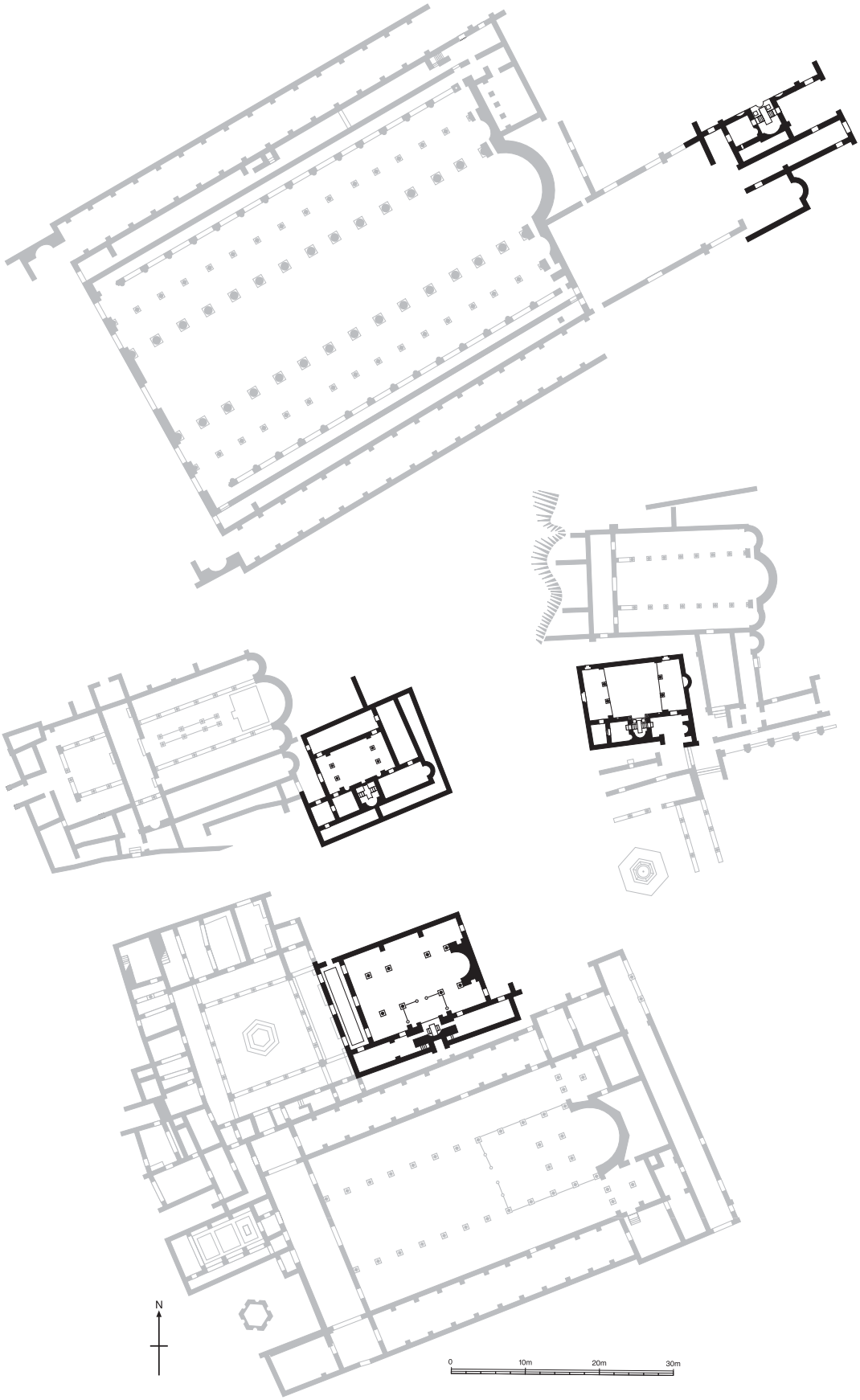

3.4 Baptisteries and basilicas: Agios Epiphanius, Ayios Philon, Ayia Trias and Kourion

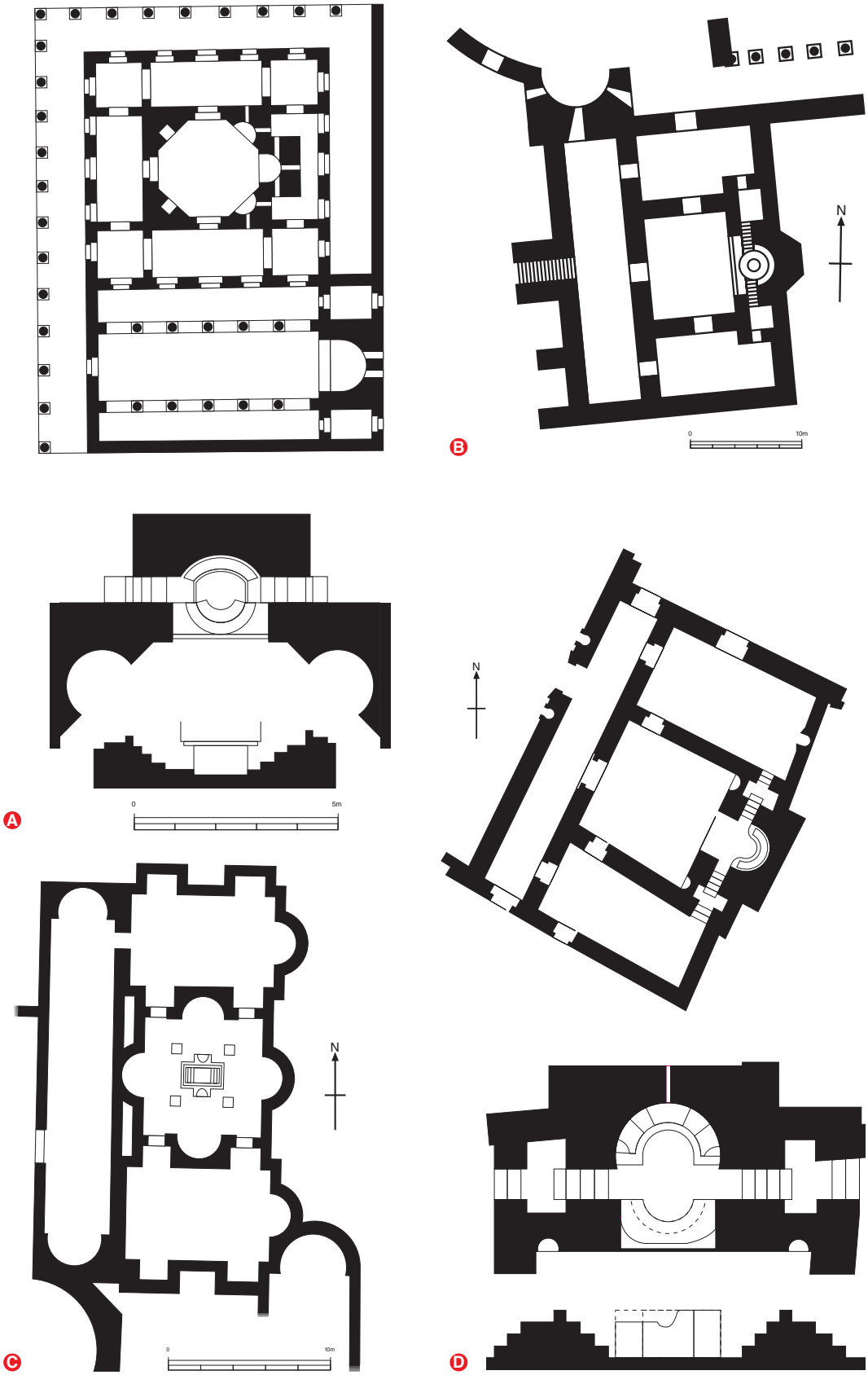

3.5 Baptisteries: A Qal'at Sim'an (after de Vogüé 1865), B Holy Sepulchre (after Wharton 1995), C Sidé (after Eyice 1957) and D Gerash (after Crowfoot 1941)

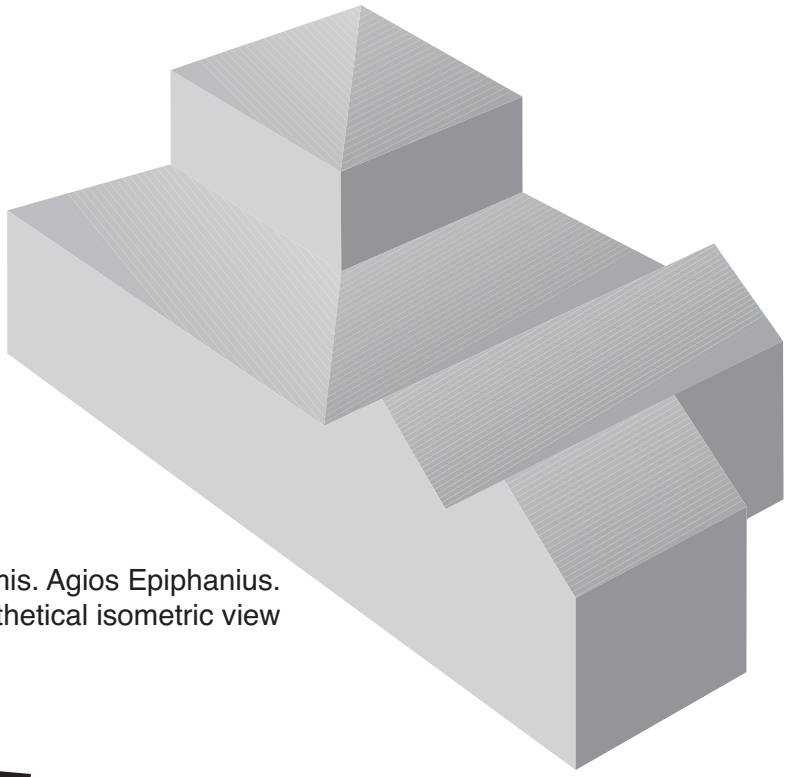

3.6 Salamis. Agios Epiphanius. Hypothetical isometric view

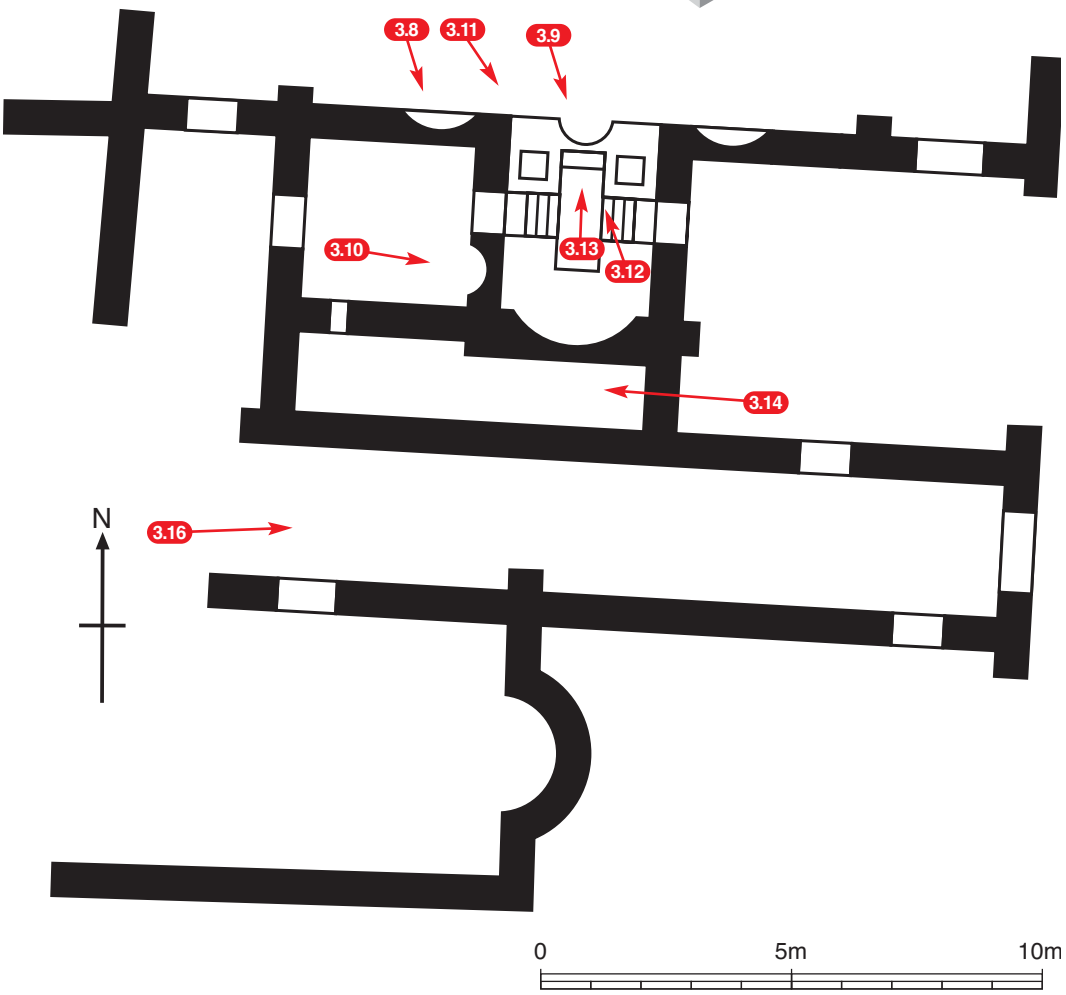

3.7 Salamis. Agios Epiphanius. Baptistery. Plan

3.8
Salamis.
Agios Epiphanius.
Baptistery. Niche corresponding to *apodyterion*, looking southeast

3.9
Salamis.
Agios Epiphanius.
Baptistery. Niche corresponding to font, looking southeast

3.10 Salamis. Agios Epiphanius. Baptistery. *Apodyterion* looking east

3.11 Salamis. Agios Epiphanius. Baptistery. Font, looking southeast

3.12 Salamis. Agios Epiphanius. Baptistery.
Font, north arm with subsidiary tanks looking north

3.13
Salamis.
Agios Epiphanius.
Baptistery. Step in
north arm of font,
looking north

3.14 Salamis. Agios Epiphanius. Baptistery. Probable hypocaust, looking west

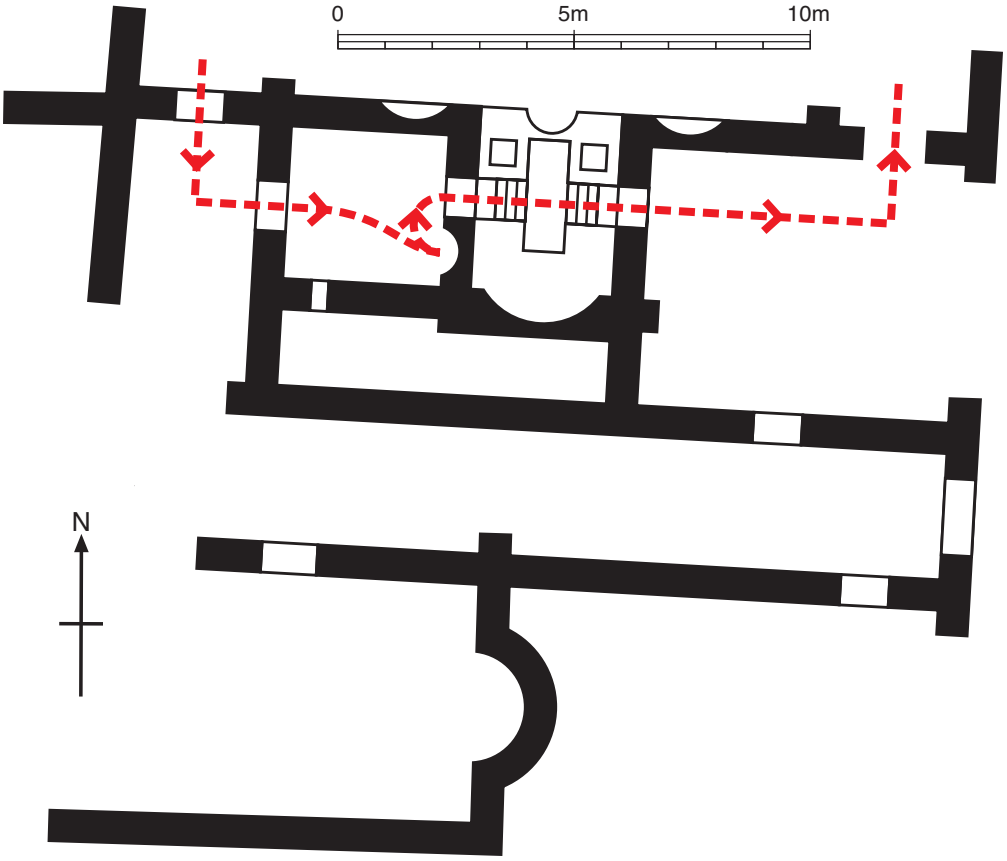

3.15 Salamis. Agios Epiphanius. Hypothetical route through baptistery

3.16
Salamis. Agios Epiphanius. Corridor south of the baptistery, looking east

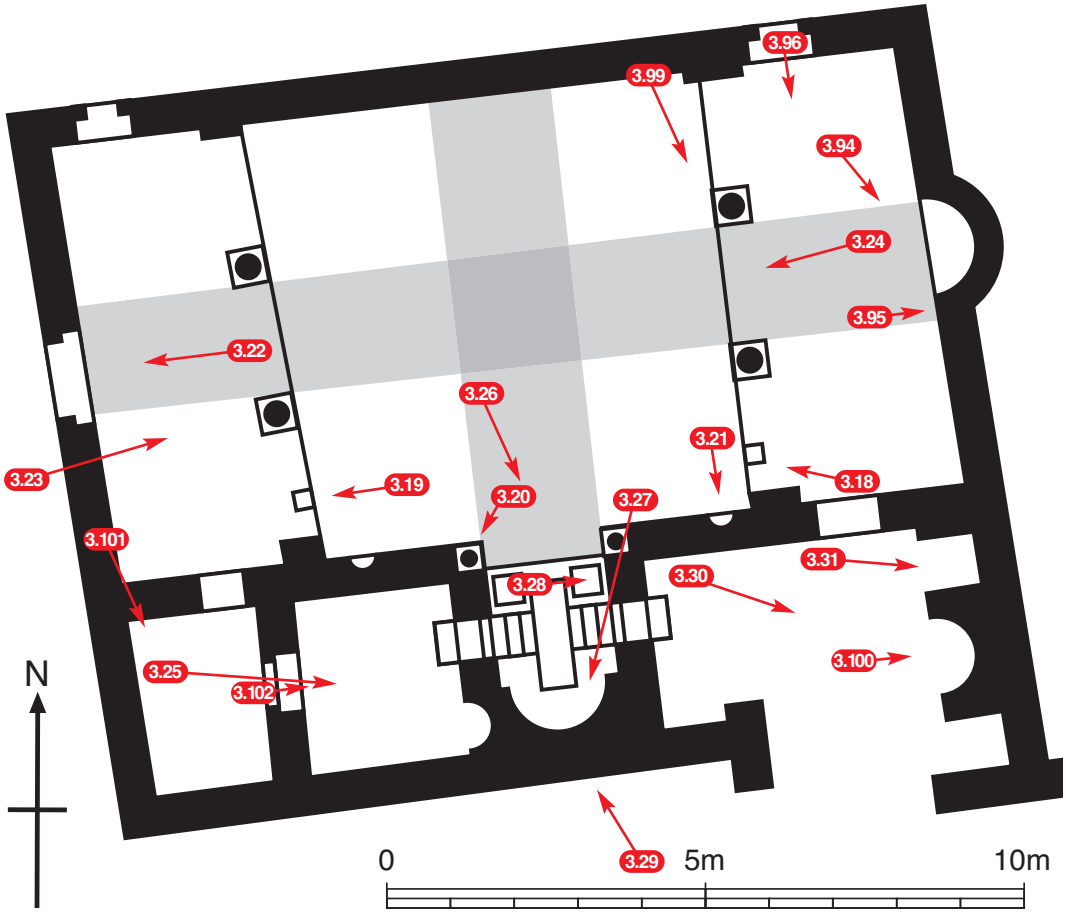

3.17 Karpasia. Ayios Philon. Baptistery. Plan

3.18 Karpasia, Ayios Philon. Baptistery. Court, looking northwest

3.19
Karpasia. Ayios Philon. Baptistery. Court, column base, west end of font enclosure, looking west

3.20
Karpasia. Ayios Philon. Baptistery. Site of colonette to the west side of font opening, looking southwest

3.21 Karpasia. Ayios Philon. Baptistery.
Eastern niche in south wall of court, looking south

3.22 Karpasia. Ayios Philon. Baptistery. West doorway, looking west



3.23
Karpasia.
Ayios Philon.
Baptistery. Court
with west-east axis,
looking east

3.24
Karpasia.
Ayios Philon.
Baptistery. Court
with west-east axis,
looking west

3.25 Karpasia. Ayios Philon. Baptistery. *Apodyterion*, looking east

3.26 Karpasia. Ayios Philon. Baptistery. Font, looking south

3.27 Karpasia. Ayios Philon. Baptistery. Apse in font recess, looking southwest

3.28 Karpasia. Ayios Philon. Baptistery.
Subsidiary tank in northeast arm of font, looking east



3.29
Karpasia. Ayios Philon. Baptistery. Site of possible furnace, looking northwest

3.30 Karpasia. Ayios Philon. Baptistery. *Chrismarion*, looking southeast

3.31 Karpasia. Ayios Philon. Baptistery.
North recess in east wall of *chrismarion*, looking southeast

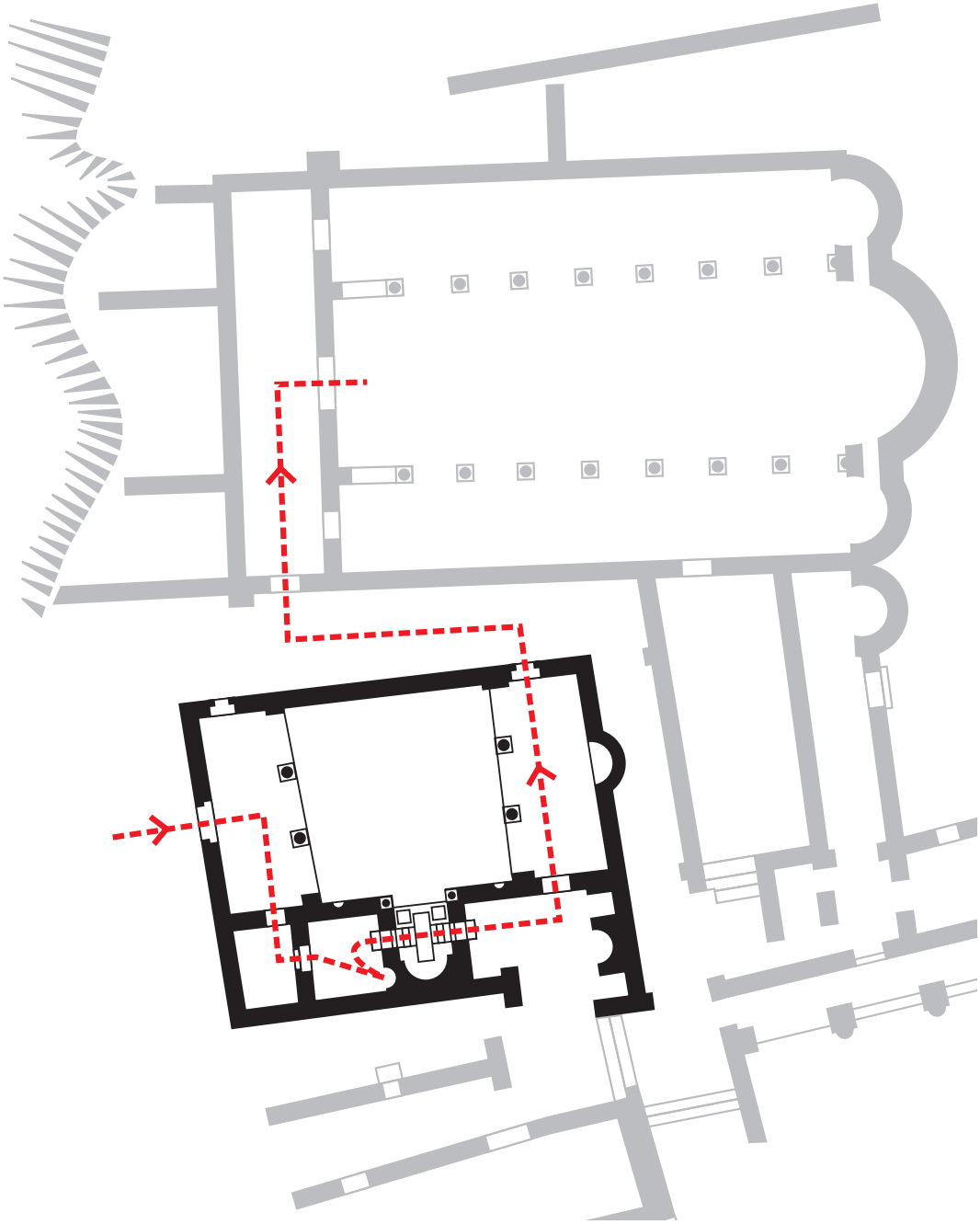

3.32 Karpasia. Ayios Philon. Hypothetical route from baptistery to basilica

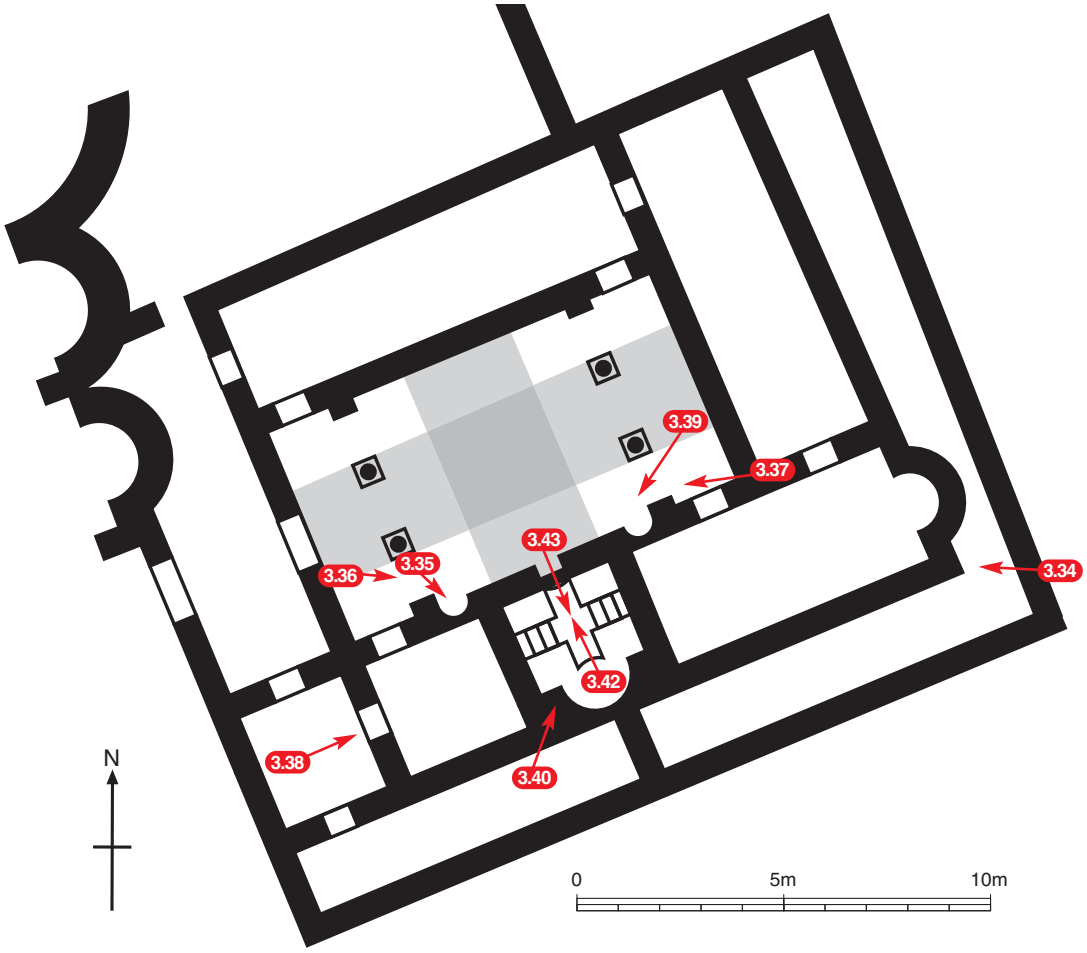

3.33 Ayia Trias. Baptistery. Plan

3.34 Ayia Trias. Baptistery, looking northwest

3.35 Ayia Trias. Baptistery. Routing for the west end of the closure screen and niche in south wall of court, looking southeast

3.36 Ayia Trias. Baptistery. South wall of court, looking southeast

3.37 Ayia Trias. Baptistery. Position of closure screen looking northwest

3.38 Ayia Trias. Baptistery. Doorway to *apodyterion* looking east

3.39 Ayia Trias. Baptistery. Font and apsidal-ended recess looking southwest

3.40 Ayia Trias. Baptistery. Font looking northeast

3.41
Mazōtos-*Petounta*.
Font, looking west

3.42
Ayia Trias. Baptistery.
Font, north arm,
looking north

3.43
Ayia Trias. Baptistery.
Font, south arm,
looking south

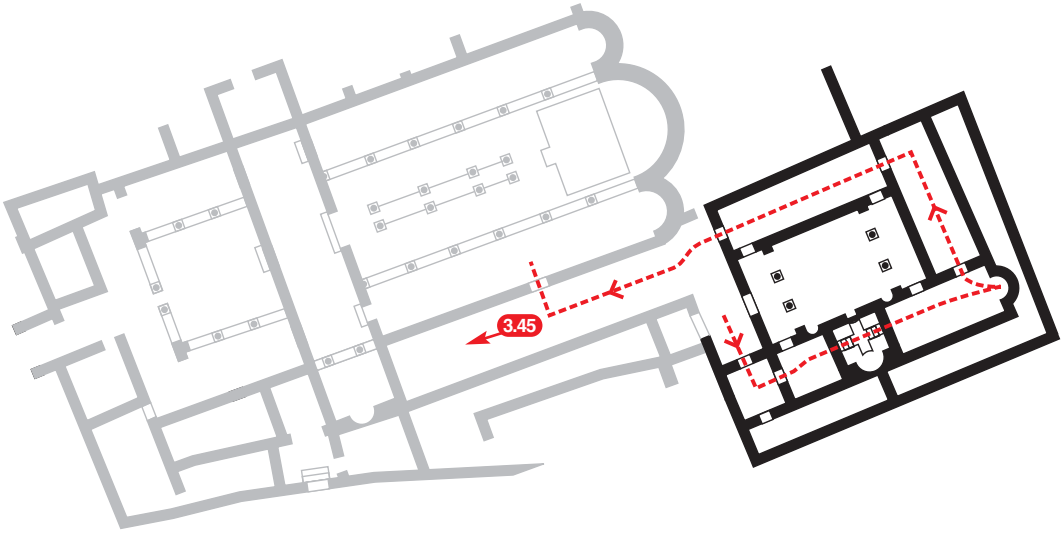

3.44 Ayia Trias. Hypothetical route from baptistery to basilica

3.45 Ayia Trias. Possible *katechumenaion* looking west

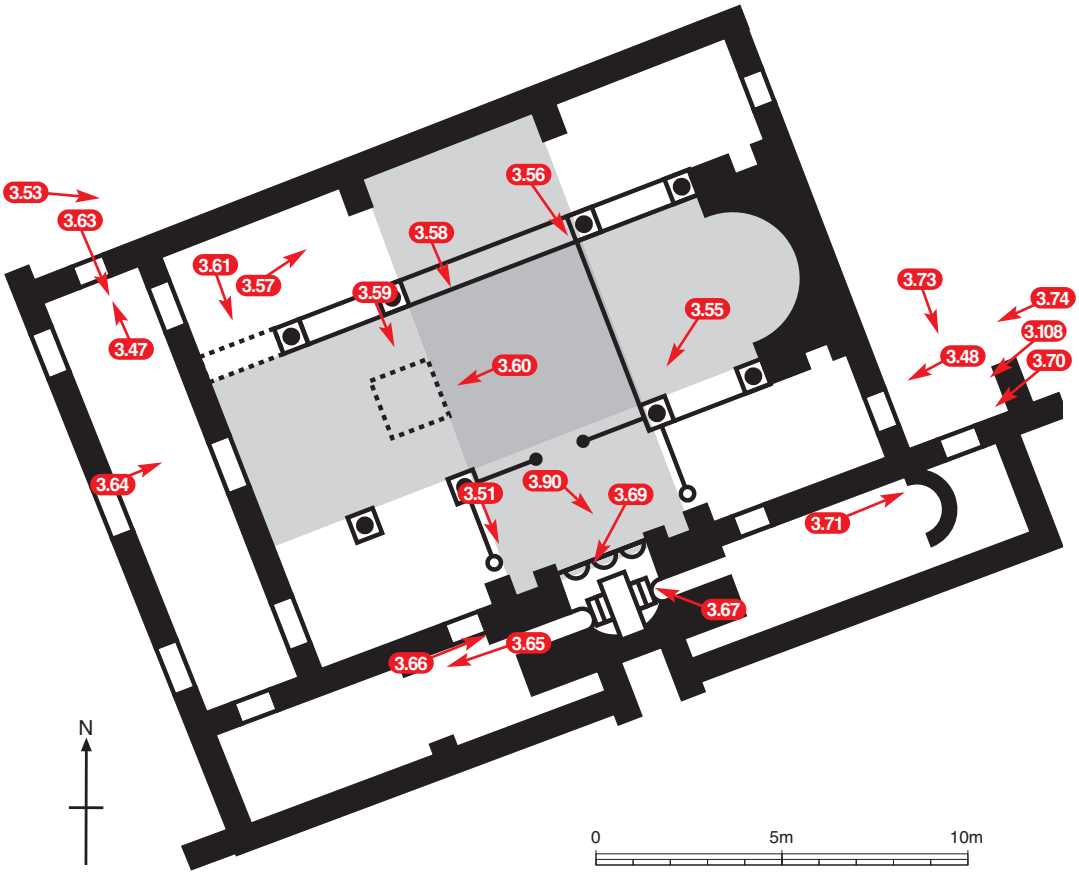

3.46 Kourion. Baptistery. Plan

3.47 Kourion. Baptistery. Doorway at the north end of the narthex, looking north

3.48 Kourion. Baptistery basilica. South aisle looking west

3.49 Kourion. Baptistery basilica. Detail of mosaic pavement of southwest compartment

3.50 Kourion. Baptistery basilica. Detail of mosaic pavement of central compartment

3.51
Kourion.
Baptistery basilica.
Western buttress
in south aisle,
looking south

3.52 Kourion. Baptistery basilica. Font facade looking south

3.53 Kourion. Baptistery basilica. Looking south east

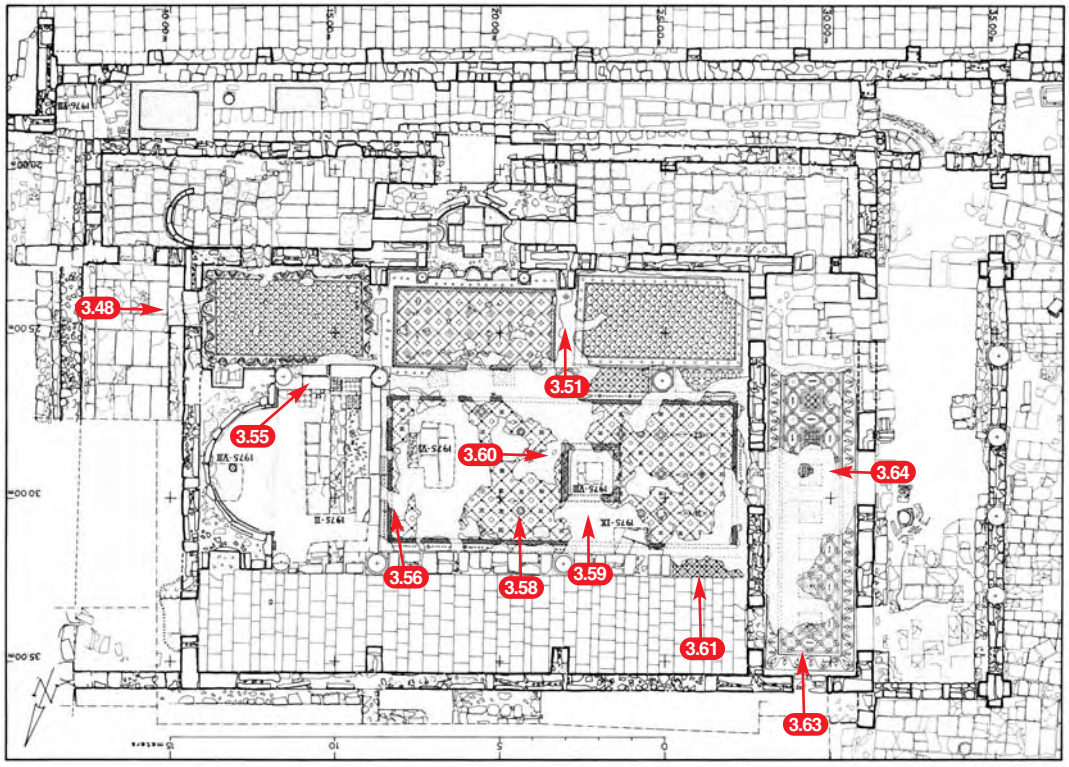

3.54 Kourion. Baptistery basilica. Pavements (Megaw 2007)

3.55
Kourion.
Baptistery basilica.
South west corner
of bema, looking
southwest

3.56
Kourion.
Baptistery basilica.
Western edge of bema,
looking south

3.57 Kourion. Baptistery basilica. North aisle, looking north east

3.58 Kourion. Baptistery basilica. *Kantharus* in nave floor, looking south

3.59 Kourion. Baptistery basilica. Square panel in nave floor, looking east

3.60 Kourion. Baptistery basilica.
Square panel in nave floor, southeast corner, looking west

3.61 Kourion. Baptistery basilica. Threshold panel in western intercolumniation of the north colonnade, looking south



3.62 Kourion. Baptistery basilica. Hypothetical isometric view

3.63
Kourion. Baptistery basilica.
Narthex pavement looking south

3.64 Kourion. Baptistery basilica. Narthex, pavement, inscription, looking east

3.65 Kourion. Baptistery. Probable lobby to *apodyterion*, looking west

3.66 Kourion. Baptistery. Probable apodyterion, entrance to font and stairs accessing platform above the font, looking east

3.67 Kourion. Baptistery. Font, looking northwest

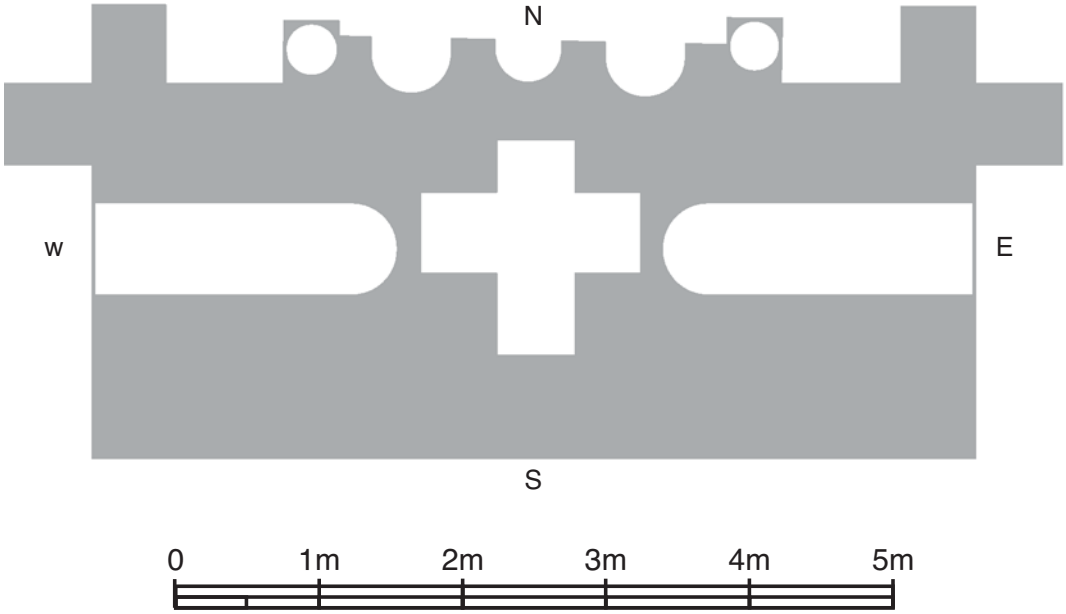

3.68 Kourion. Baptistery. Font. Plan

3.69 Kourion. Baptistery. Font, western entrance, looking southwest

3.70 Kourion. Baptistery. *Chrismarion*, looking west

3.71 Kourion. Baptistery. Free-standing apse in *chrismarion*, looking east

3.72 Kourion. Baptistery. Free-standing apse in *chrismarion*, voussoirs (Megaw 2007)

3.73 Kourion. Baptistery basilica. Corridor behind the apse, looking south

3.74 Kourion. Baptistery basilica. South end of corridor behind the apse looking west

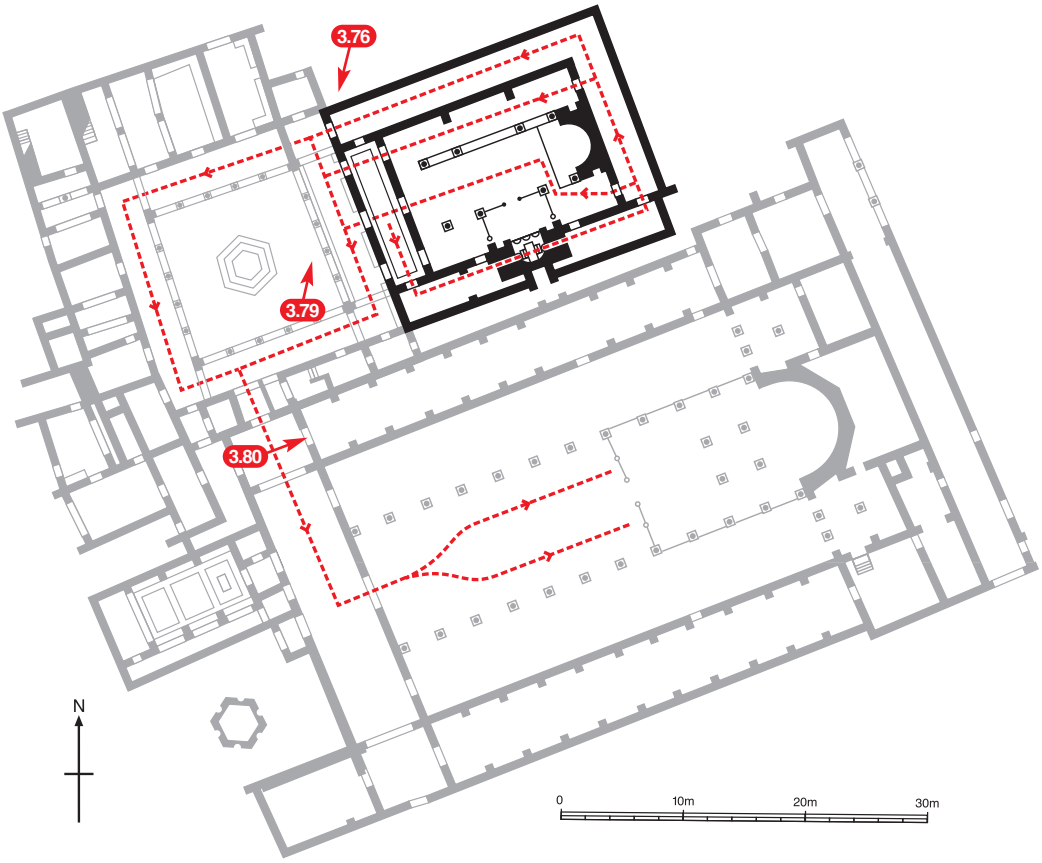

3.75 Kourion. Hypothetical routes between the baptistery and the basilica

3.76 Kourion. Atrium looking southwest

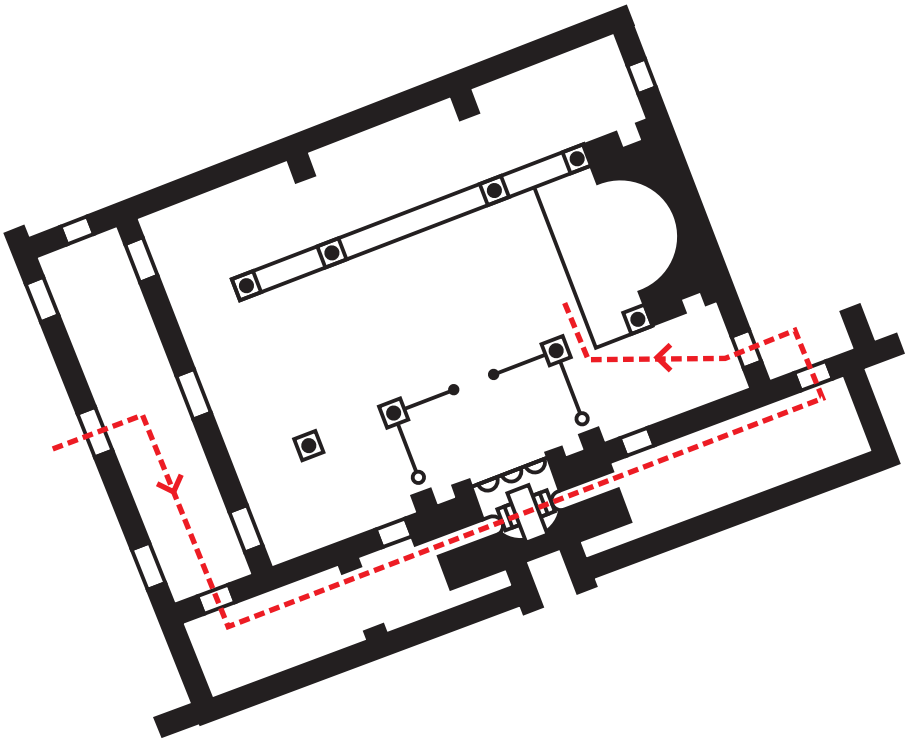

3.77 Kourion. Hypothetical route through the baptistery basilica before the western extension of the bema

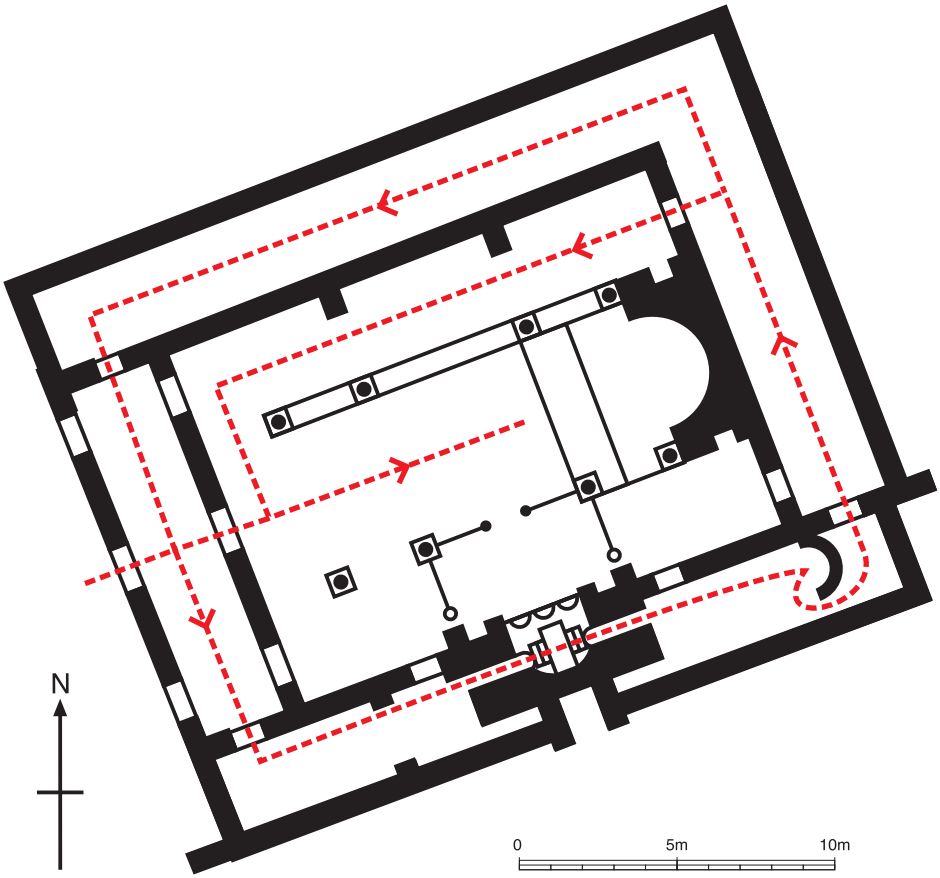

3.78 Kourion. Hypothetical routes through the baptistery the basilica after the western extension of the bema

3.79 Kourion. Baptistery basilica.
In-filled intercolumniations of the narthex, looking northeast

3.80 Kourion. Episcopal basilica. North *katechumenaion*, looking east

3.81 Peyia. Baptistery. Looking east

3.82 Peyia. Baptistery basilica.
Transverse corridor fronting the bema, looking northeast

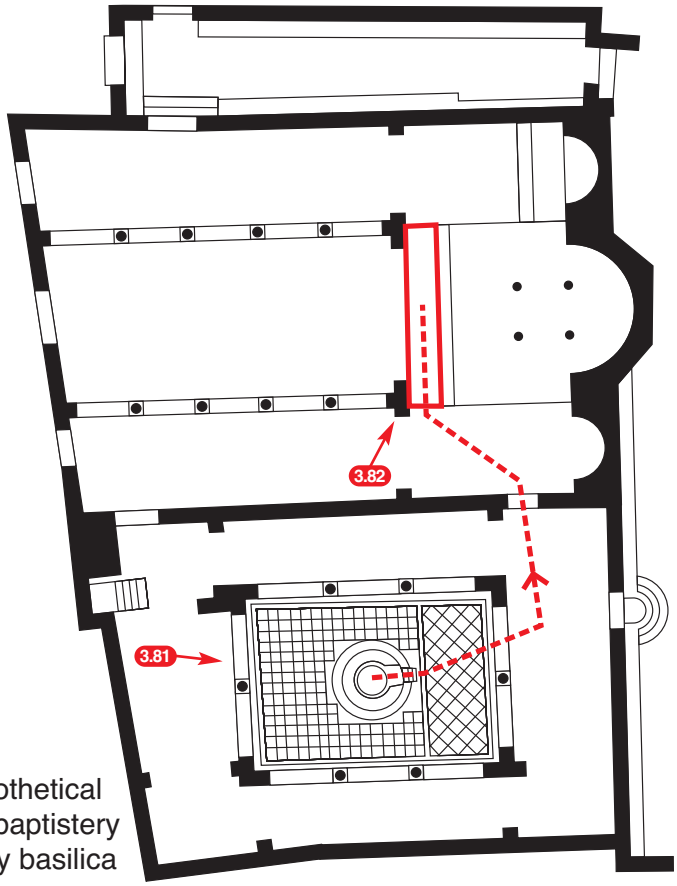

3.83
Peyia. Hypothetical route from baptistery to baptistery basilica

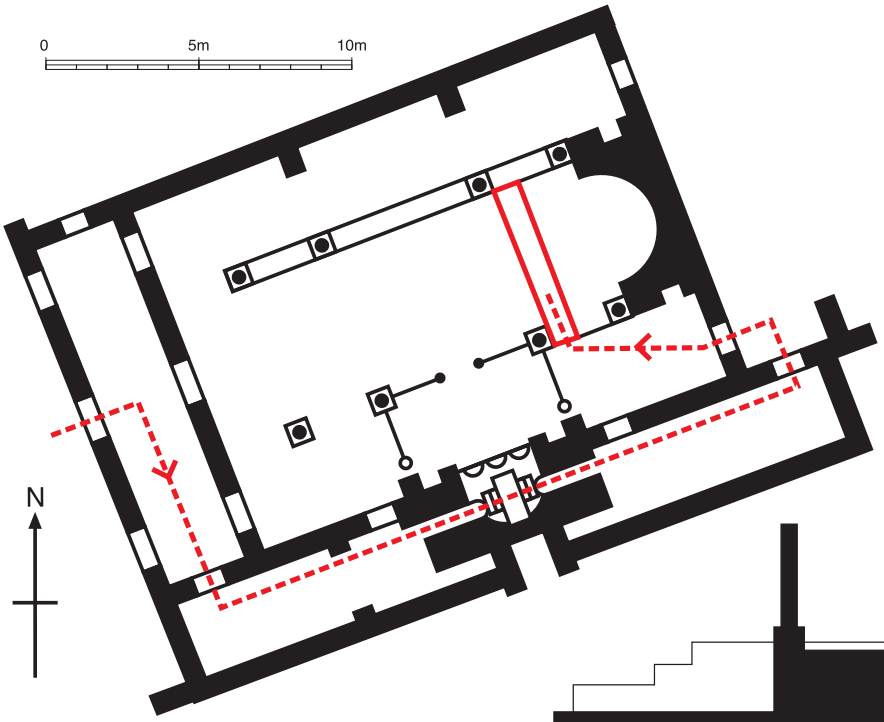

3.84
Kourion. Baptistery basilica. Hypothetical route through the baptistery before the extension of the bema

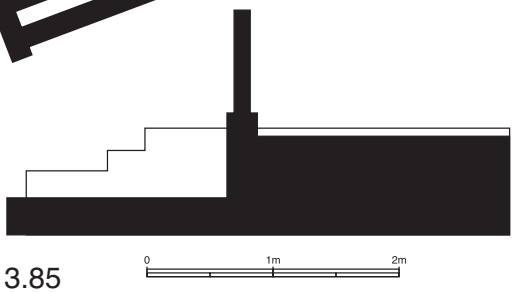

3.85
Kourion. Baptistery basilica. Cross-section of the bema before and after the extension of the bema

3.86
Jordan. Madaba map. Holy Sepulchre complex and possible baptistery

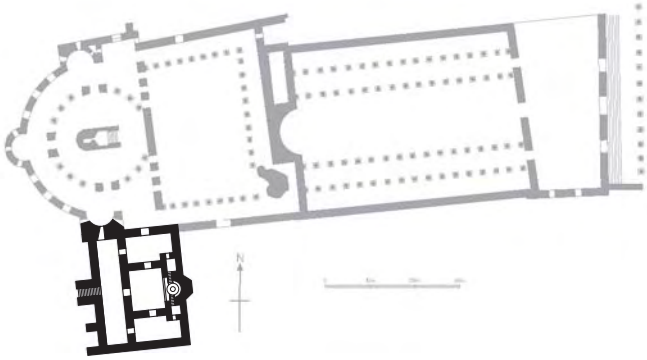

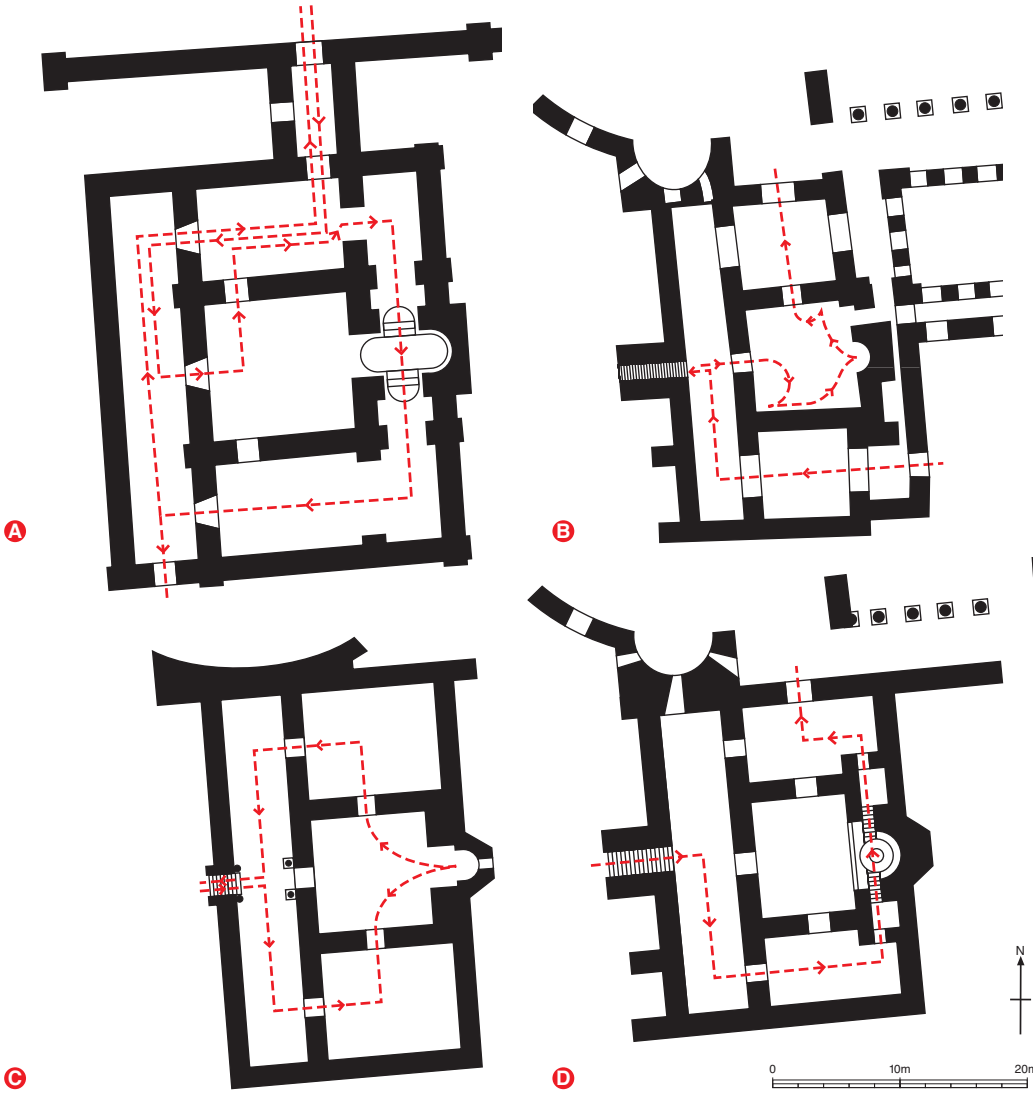

3.87 Jerusalem. Holy Sepulchre complex. Baptistery. Hypothetical plans and routes: Ⓐ Conant, Ⓑ Doval, Ⓒ Khatchatrian and Ⓓ Wharton

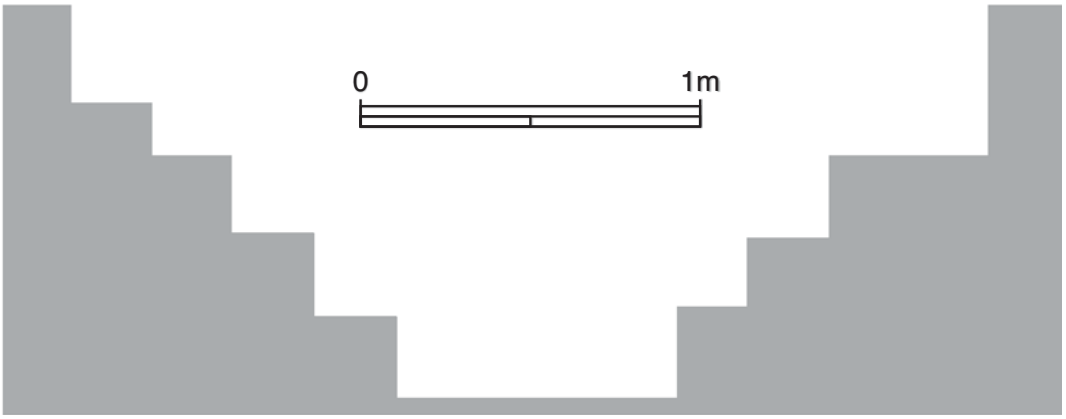

3.88 Salamis. Agios Epiphanius. Font, cross-section

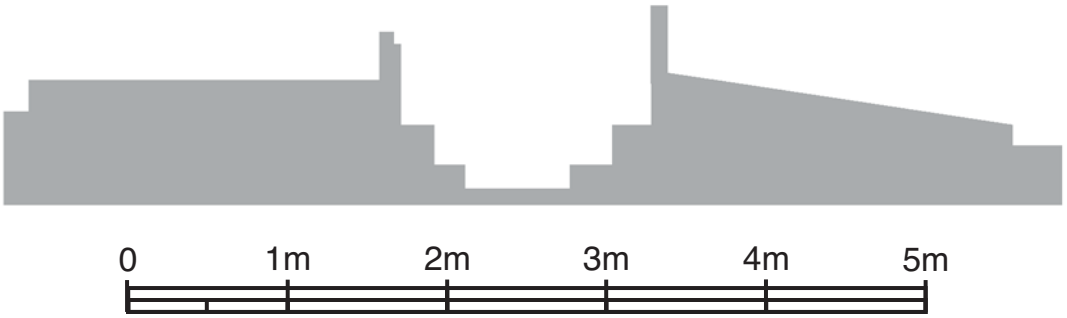

3.89 Kourion. Baptistery basilica. Font, cross-section

3.90 Kourion. Baptistery. Font recess looking south

3.91 Karpas. Ayios Philon. Baptistery. *Opus sectile* paving in west aisle, detail

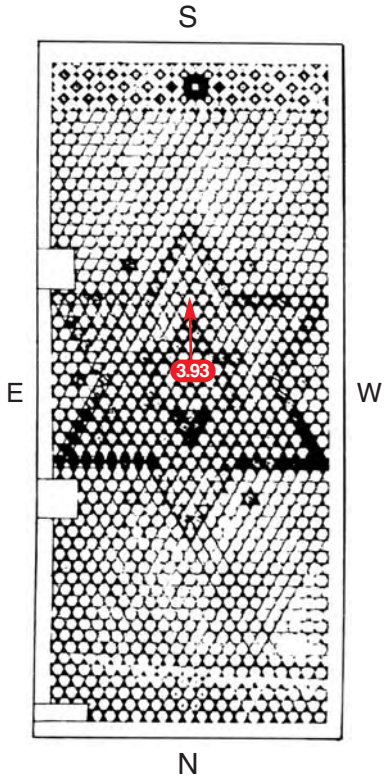

3.92 Karpas. Ayios Philon. Baptistery. *Opus sectile* paving in west aisle (du Plat Taylor and Megaw 1981)

3.93 Karpas. Ayios Philon. Baptistery. Detail of *opus sectile* paving inside star motif in west aisle

3.94 Karpas. Ayios Philon. Baptistery. Blocked apse in east aisle, looking southeast

3.95 Karpas. Ayios Philon. Baptistery, skirting in east aisle, looking east

3.96 Karpas, Ayios Philon: Baptistery. *Opus sectile* paving in east aisle looking north (inset: du Plat Taylor and Megaw 1981)

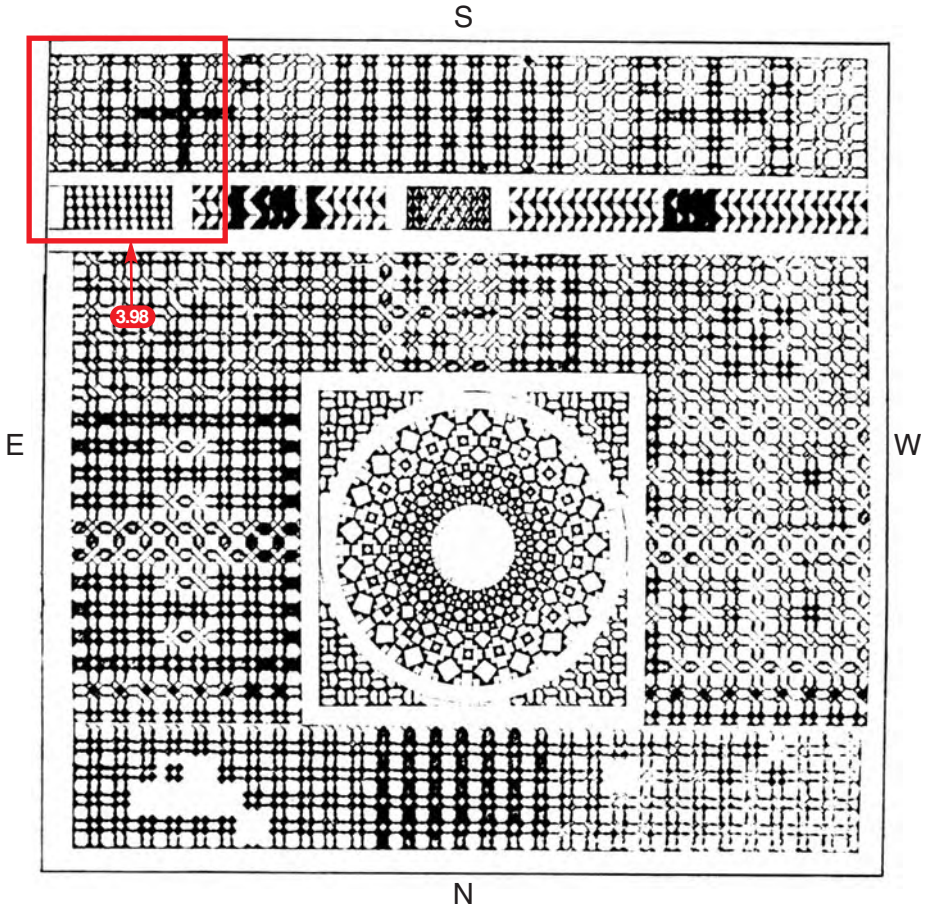

3.97 Karpas. Ayios Philon. Baptistery. *Opus sectile* paving in court (du Plat Taylor and Megaw 1981)

3.98 Karpas. Ayios Philon. Baptistery. *Opus sectile* paving in south east corner of court looking south



3.99 Karpas. Ayios Philon. Baptistery. Raised east aisle, looking south

3.100 Karpas. Ayios Philon. Baptistery.
Apsidal recess in east wall of *chrismarion*, looking east

3.101
Karpas. Ayios Philon. Baptistery. *Opus sectile* paving in lobby to the east of the *apodyterion* looking south

3.102 Karpas. Ayios Philon. Baptistery. *Apodyterion* looking east

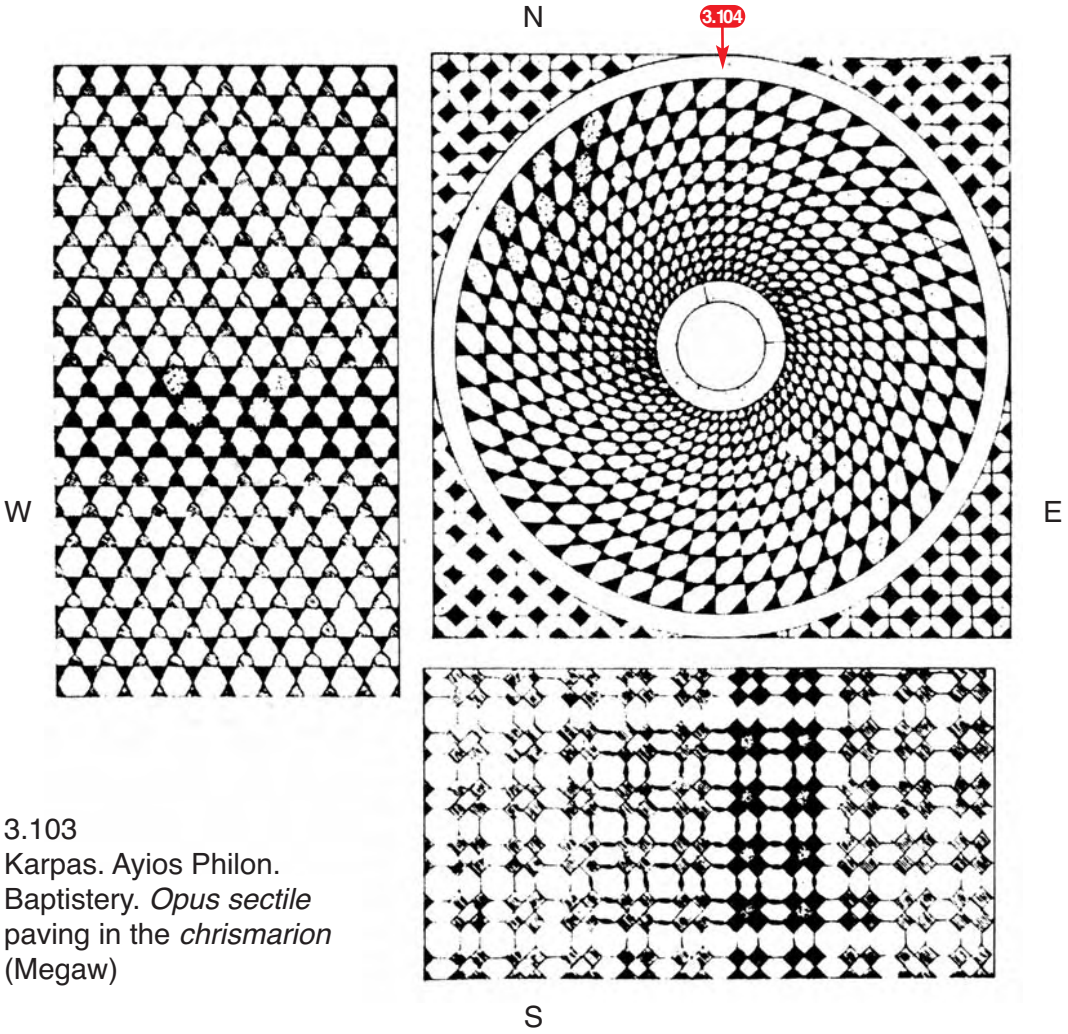

3.103
Karpas. Ayios Philon. Baptistery. *Opus sectile* paving in the *chrismarion* (Megaw)

3.104 Karpas. Ayios Philon. Baptistery. Detail of *opus sectile* vortex in *chrismarion*

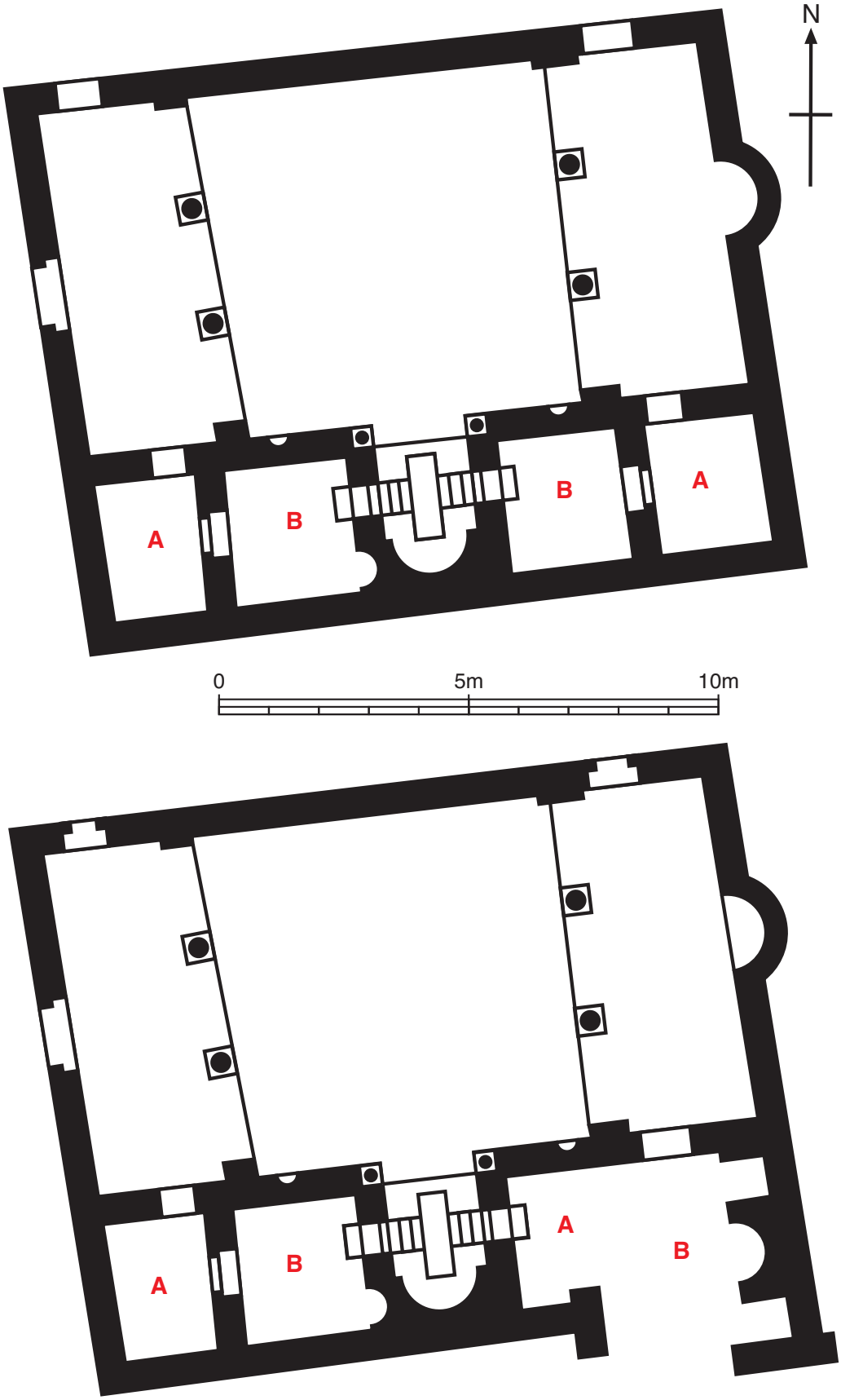

3.105 Karpas. Ayios Philon. Baptistery. Hypothetical Phase 1 with Phase 2

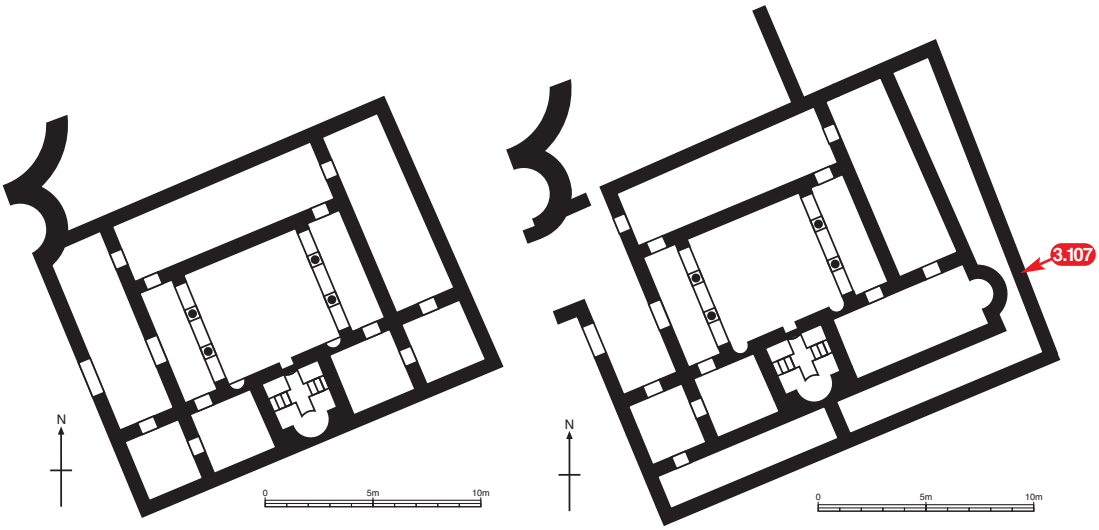

3.106 Ayia Trias. Baptistery. Hypothetical Phase 1 with Phase 2

3.107 Ayia Trias. Baptistery. Exterior of east apse of *chrismarion* looking west

3.108 Kourion. Baptistery. *Chrismarion* looking southwest

4.1 Apse mosaics on Cyprus

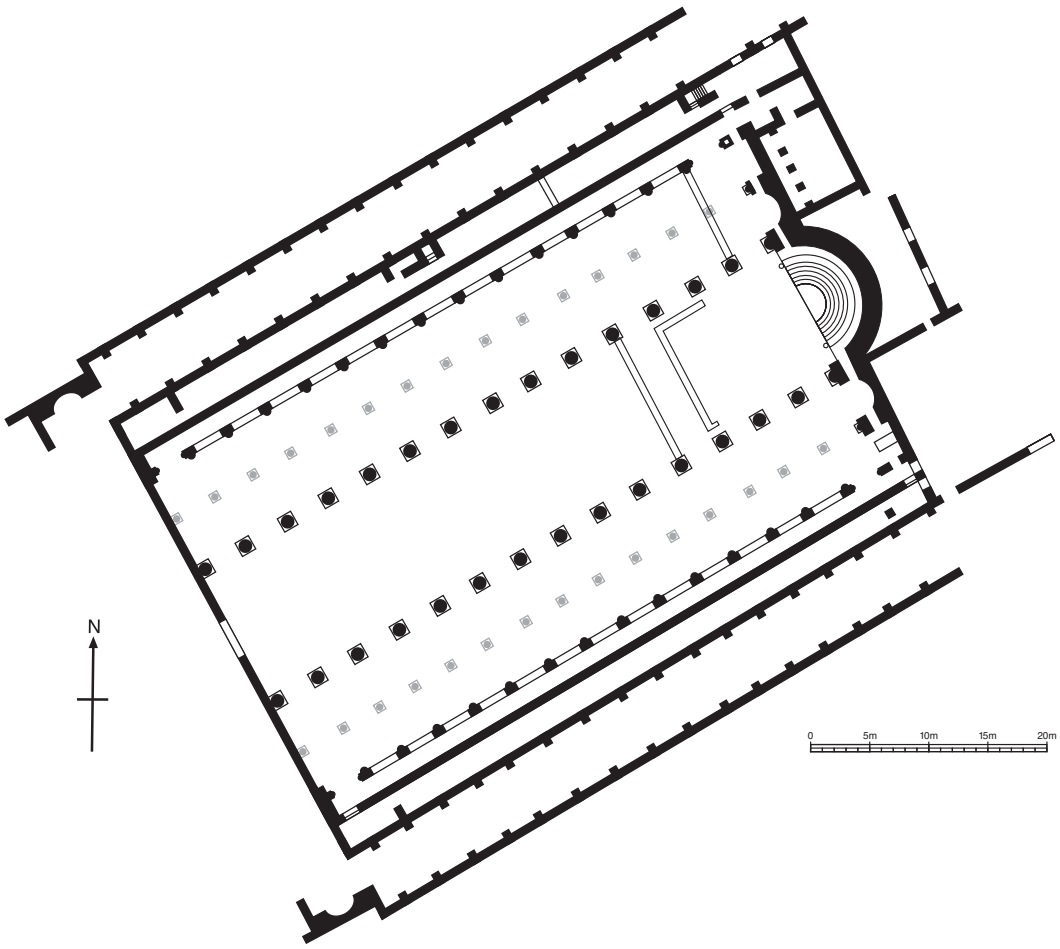

4.2 Salamis. Agios Epiphanius. Sixth century alterations (Phase 1 in grey)

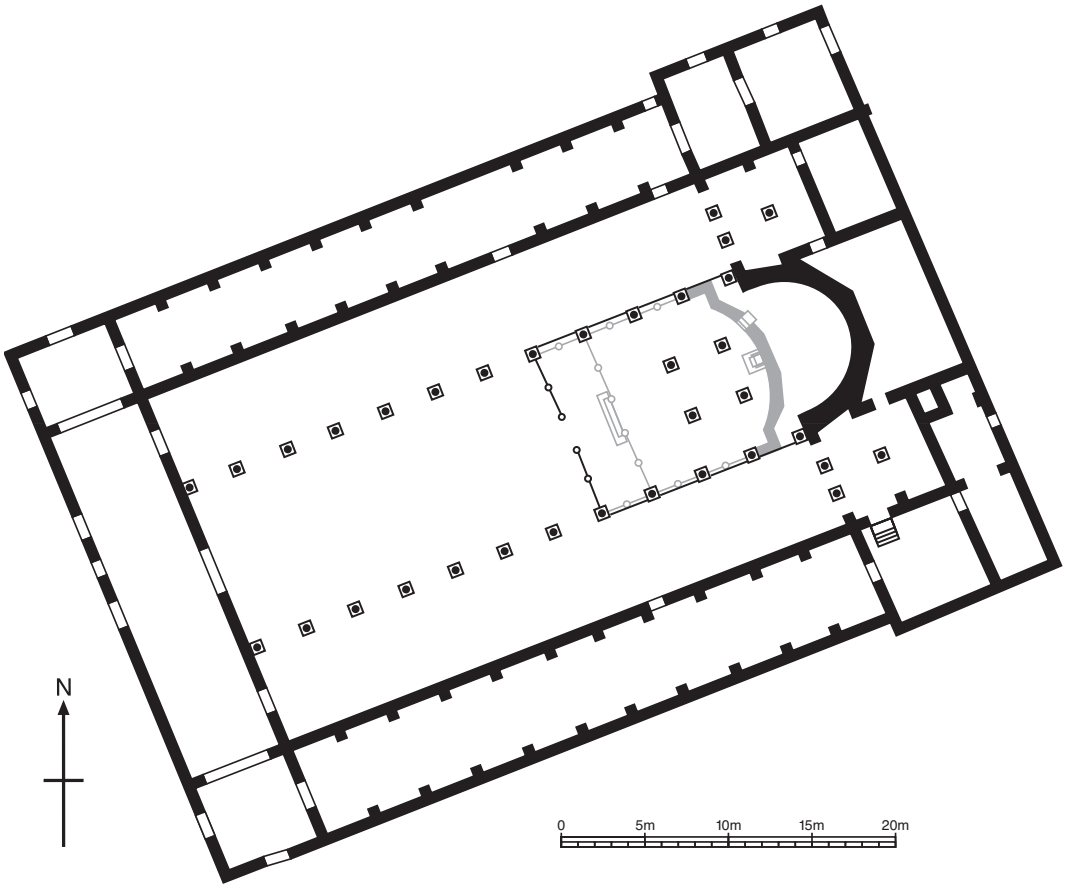

4.3 Kourion. Episcopal basilica. Sixth century alterations (Phase 1 in grey)

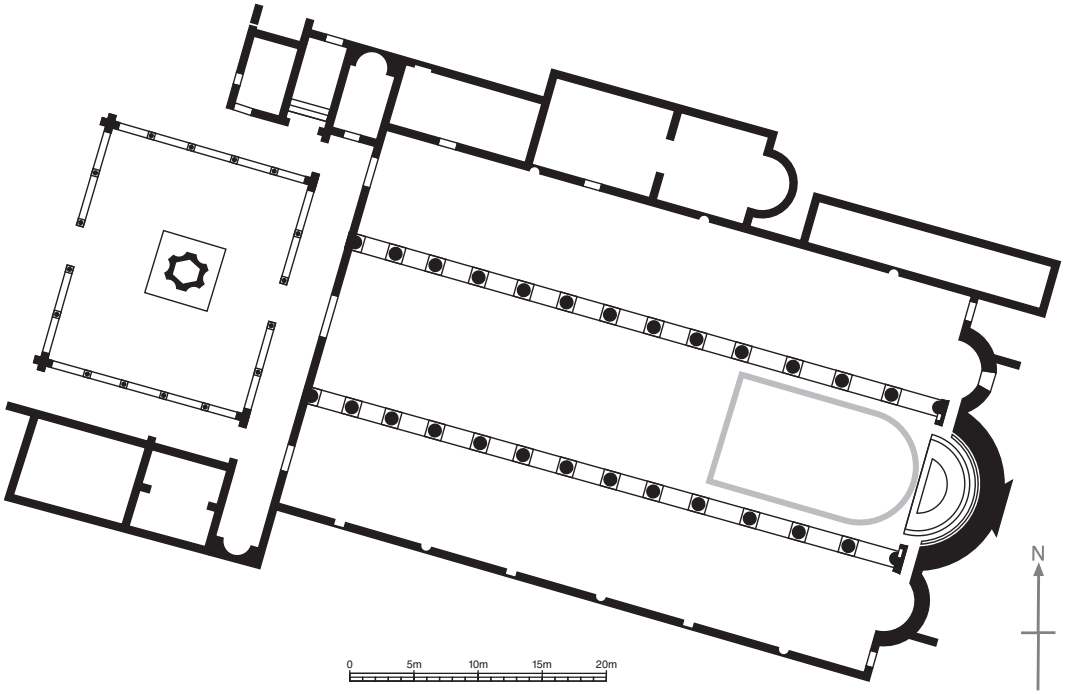

4.4 Soloi. Sixth century alterations (Phase 1 in grey)

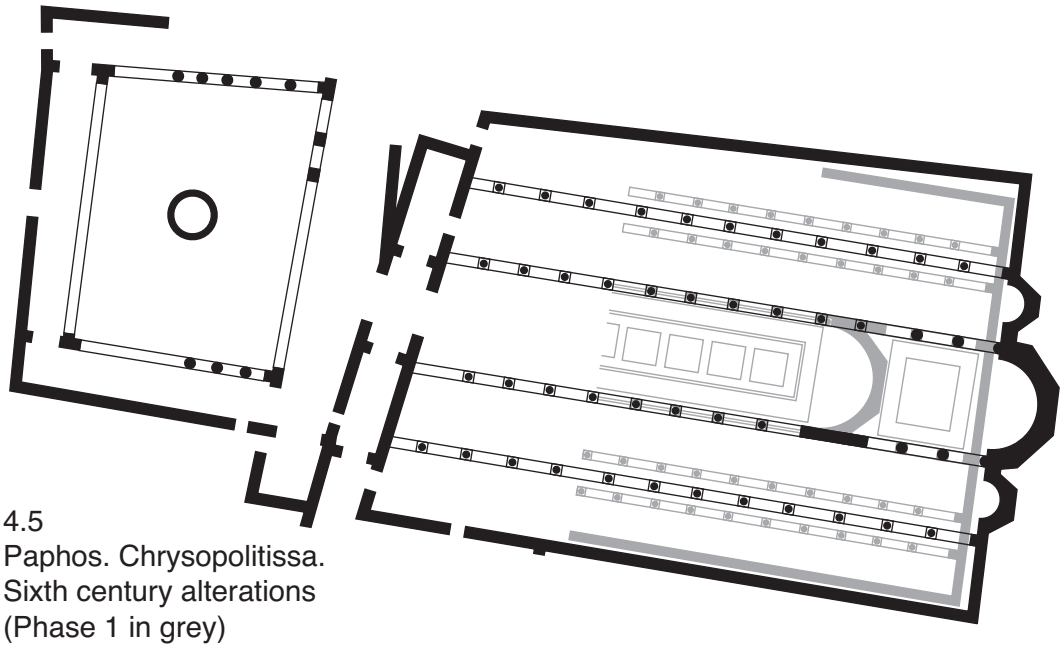

4.5
Paphos. Chrysopolitissa.
Sixth century alterations
(Phase 1 in grey)

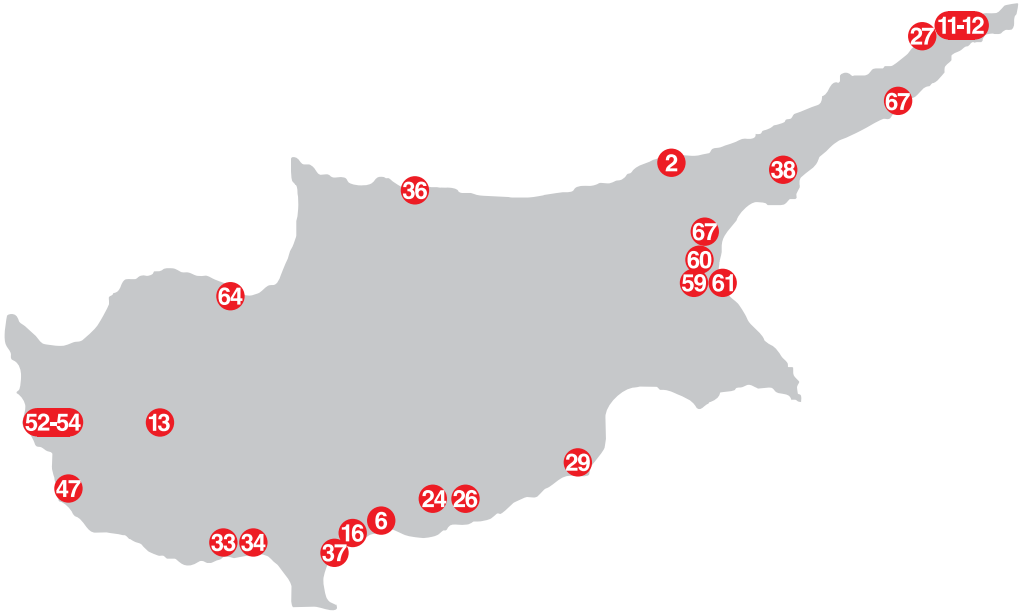

4.6 Distribution of synthronona

- 2 Akanthou / Tatlisu: Panayia Pergameniotissa
- 6 Amathus: Acropolis basilica
- 11 Aphendrika: Asomatos
- 12 Aphendrika: Panayia
- 13 Ayia Moni
- 16 Germasoyeia-Kalogeroi
- 24 Kalavasos: Area II
- 26 Kalavasos-Sirmata
- 27 Karpas: Ayios Philon
- 29 Kiti: Angeloktisti
- 33 Kourion: Exra-mural basilica
- 34 Kourion: Limeniotissa
- 36 Lambousa / Lapithos / Lapta: Acheiropoietos
- 37 Limassol: Tychikos / Nemesios?
- 38 Livadia: Panayia tis Kyras
- 47 Paphos: Chrysopolitissa
- 52 Peyia: Central basilica
- 53 Peyia: North basilica
- 54 Peyia: South basilica
- 59 Salamis: Agios Epiphanius
- 60 Salamis: Agios Varnavas
- 61 Salamis: Campanopetra
- 64 Soloi
- 66 Sykha: Panayia
- 67 Syngrasis / Sinirüstü: Ayios Procopius

4.7
Poreč.
Episcopal throne (c.550).
(Prelog 1986)

4.8
Libya. Apollonia.
Central basilica
(c.533-565).
Throne at south end of
narthex, looking south

4.9
Amathus. Acropolis basilica. Main apse, looking southeast

4.10
Peyia. Central basilica. Main apse looking east

4.11
Kalavasos-*Sirmata*. Central apse looking northeast

4.12 Lythrankomi. Semi-dome. Main apse. Enthroned Theotokos (Megaw and Hawkins 1977)

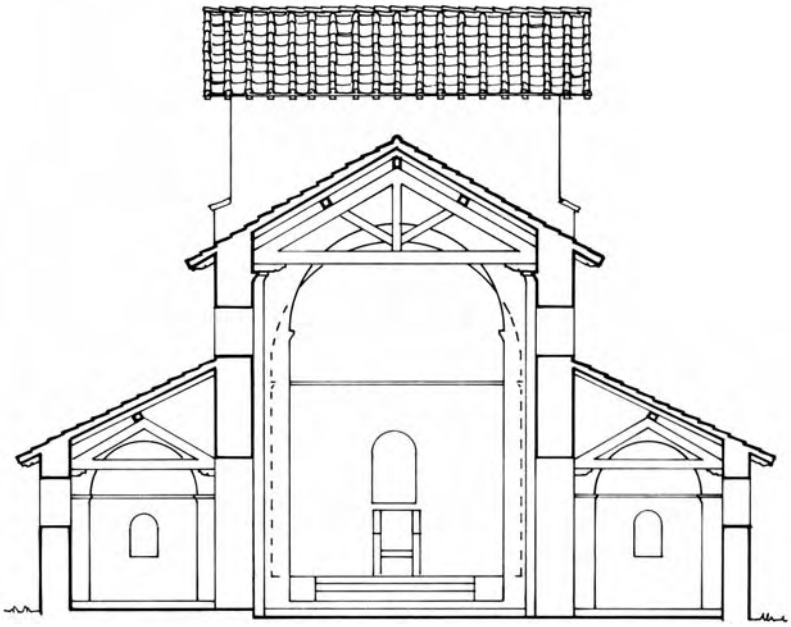

4.13 Lythrankomi. Reconstruction of east end (Megaw and Hawkins 1977)

4.14
Kiti. Semi-dome.
Theotokos

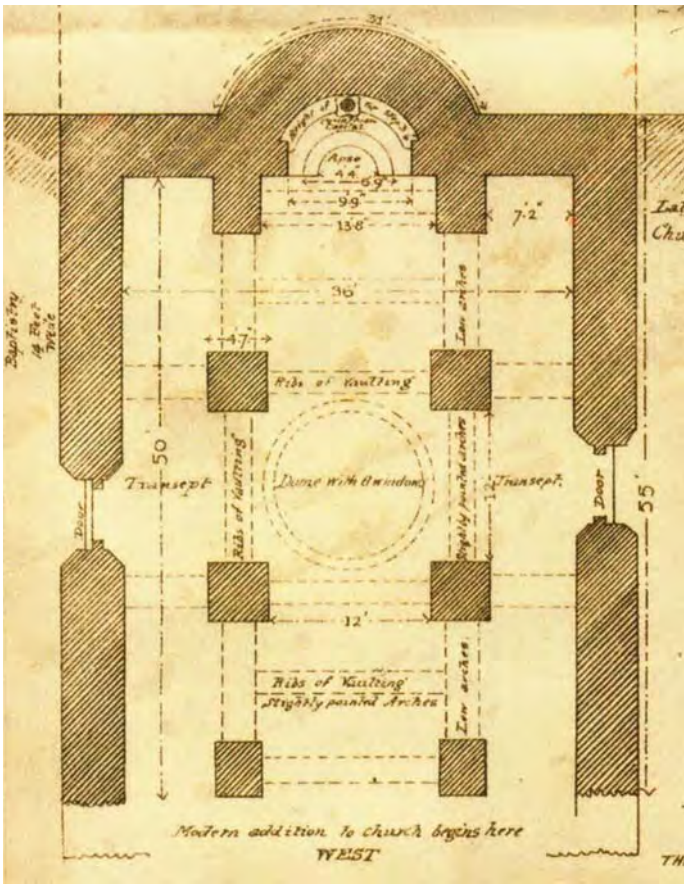

4.15
Kiti. Late 19th century plan
(Foulias 2004)

4.16 Livadia. Apse looking east. (condition in 2009)

4.17 Milan. San Lorenzo. Chapel of Sant' Aquilino.
Apse mosaic (late fourth century) (Bertelli *et al* 1988)

4.18 Campanopetra. Main apse looking east

4.19 Campanopetra.
Kyklion looking southeast



4.20 Campanopetra. Reconstruction of episcopal throne and recess in *kyklion* (Roux 1998)

4.21 Campanopetra. Axial recess in *kyklion* looking southwest

4.22 Rome. S.Pudenziana. Reconstruction (Mathews 1995)

4.23 Rome. S.Pudenziana. Christ teaching

San Venanzio apse

4.24 Rome. Lateran baptistery. Chapel of S.Venanzio.
Apse mosaic (fifth century) (Matthiae 1967)

4.25 Rome. Lateran baptistery. Chapel of S.Venanzio.
Apse. S.Domnione and Pope Theodore (Ladner 1941)



4.26 Lythrankomi. Suppedaneum (Megaw and Hawkins 1977)

4.27 Kiti. Suppedaneum

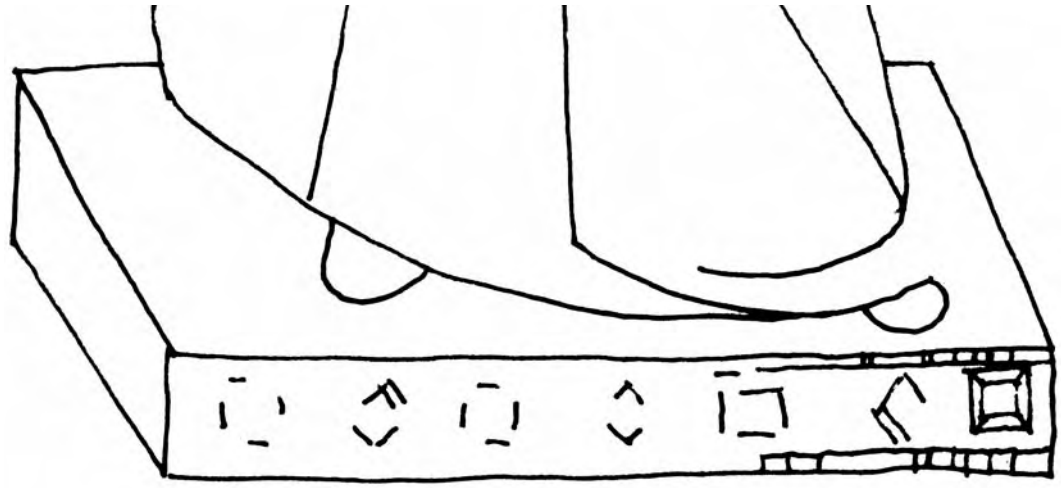

4.28 Livadia. Suppedaneum (after Megaw and Hawkins 1976)



4.29 Campanopetra. Reconstruction of the east end (Roux 1998)

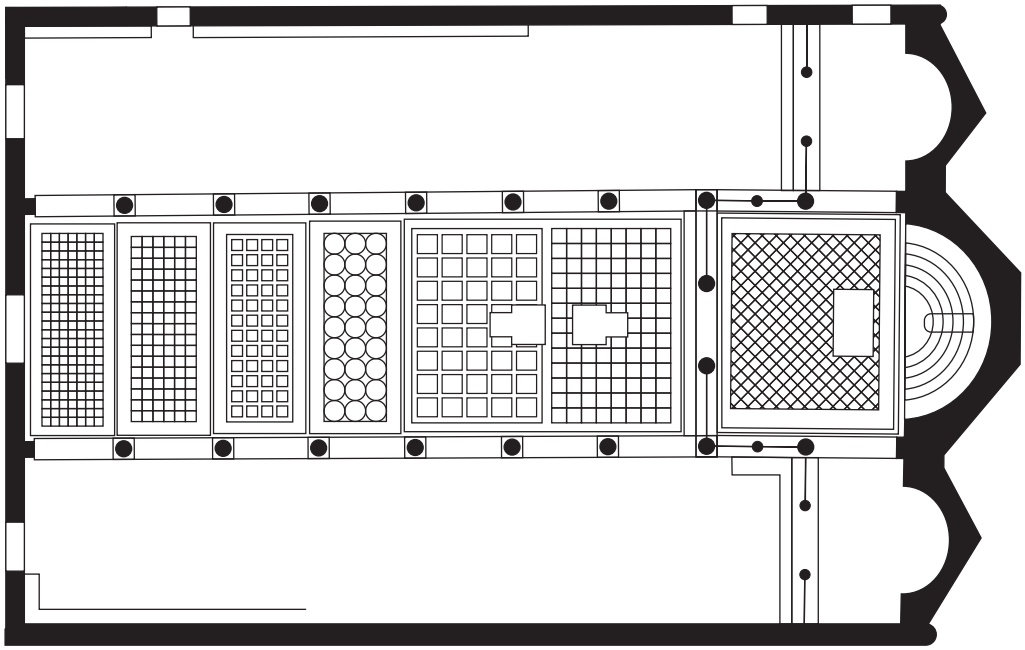

4.30 Peyia. Central basilica (after Papageorghiou 1986)

4.31 Amathus. Southwest basilica. East end, looking southeast

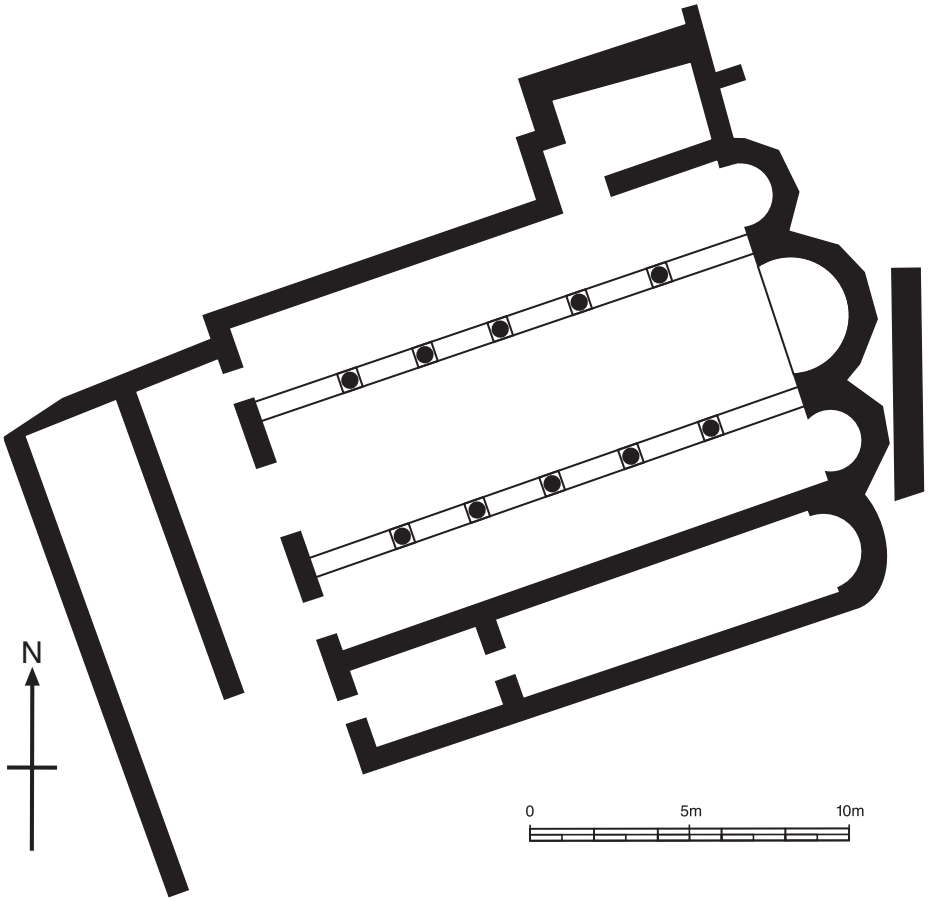

4.32 Amathus. Southwest basilica (after Papageorghiou 1986)

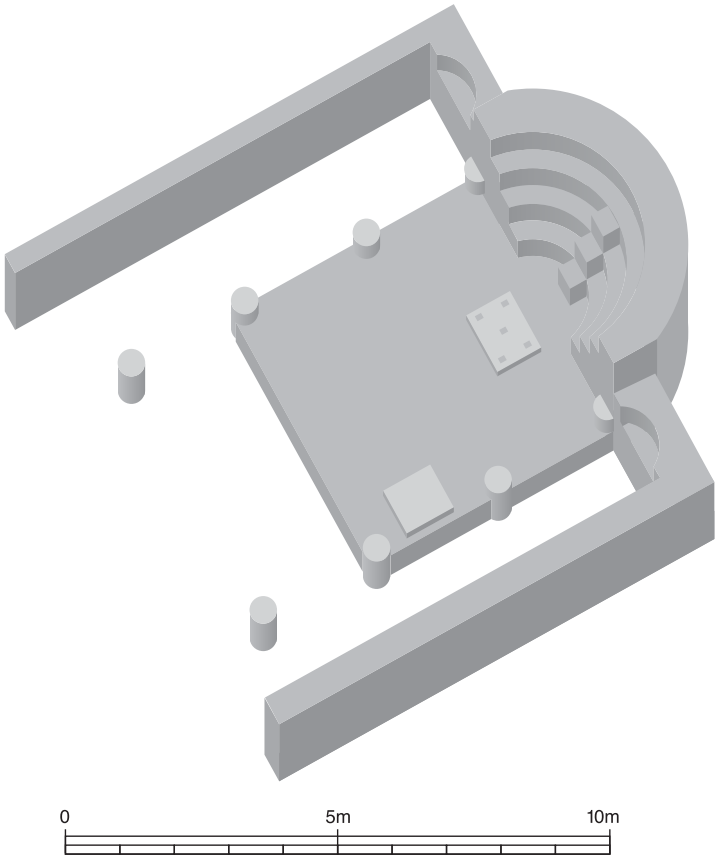

4.33 Kalavasos-*Sirmata*. Reconstruction after Rautman (2003)

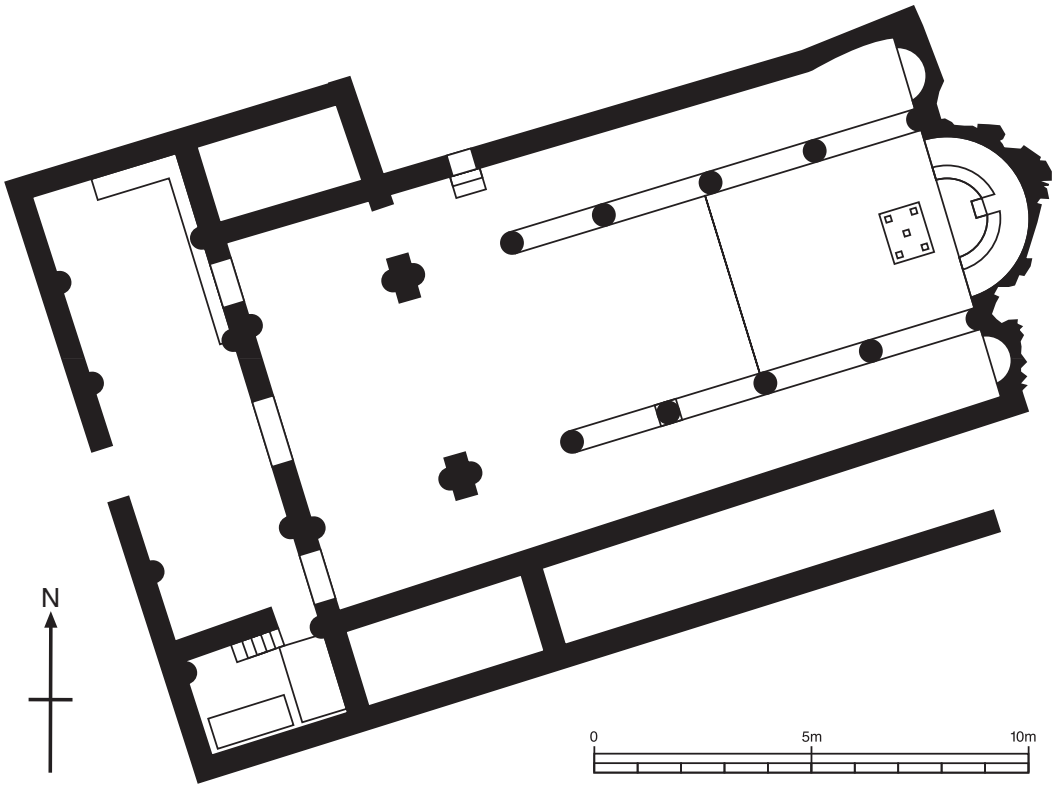

4.34 Kalavasos-*Sirmata* (after Rautman 2003)

4.35 Kalavasos-*Sirmata*. Bema (Rautman 2003)

4.36 Kalavasos. Area V. altar

4.37 Episkopi. Altar from the Episcopal basilica at Kourion (Megaw 2007)

4.38 Lythrankomi. Apse mosaic (reconstruction, Megaw and Hawkins 1976)

4.39 Kiti. Apse mosaic

4.40
Rabbula Gospels, folio 13v. Ascension. Syria 586 (Florence, Biblioteca Medicea Laurenziana, cod. Plut. 1.56)

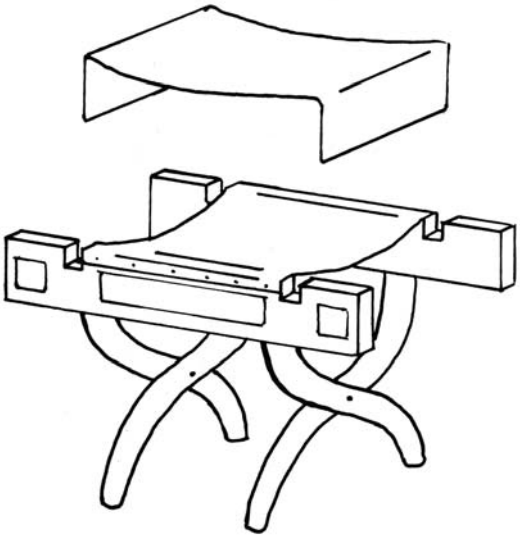

4.41 *Sella curulis* (Mathews 1995)

4.42
Livadia. Theotokos
(after Megaw and Hawkins 1976)

4.43 Rome. S.M in Trastevere.
Maria Regina (705-7)
(Belting 1994)

4.44 Rome. S.M.Antiqua.
Maria Regina, palimpsest wall, third layer. Sixth century
(thehistoryblog.com)

4.45 Rome. S.M.Maggiore.
Jerusalem. Left spandrel of triumphal arch. (Karpp 1996)

4.46 Rome. S.M.Maggiore.
Bethlehem. Right spandrel of triumphal arch. (Karpp 1996)

4.47 Rome. S.M.Maggiore. Christ enthroned. Left side of triumphal arch. (Karpp 1996)

4.48 Rome. S.M.Maggiore. Priests and Levites carry the Ark. Nave south wall. (Karpp 1996)

4.49 Rome. S.M.Maggiore. The Ark carried across the the Jordan. Nave south wall. (Karpp 1996)

4.50 Rome. S.M.Maggiore. The Ark carried around Jericho. Nave south wall. (Karpp 1996)

4.51 Varna reliquary.
Inner casket.

4.52 Raphael. Pope Sylvester 1 carried in the *Sedia Gestatoria* (Gardner Museum of Art Boston)

4.53 *Sedia Gestatoria* (en.wikipedia.org)

4.54
Germigny-des-Prés.
Apse mosaic, c.806
(en.wikipedia.org)



4.55 Kiti. Angel

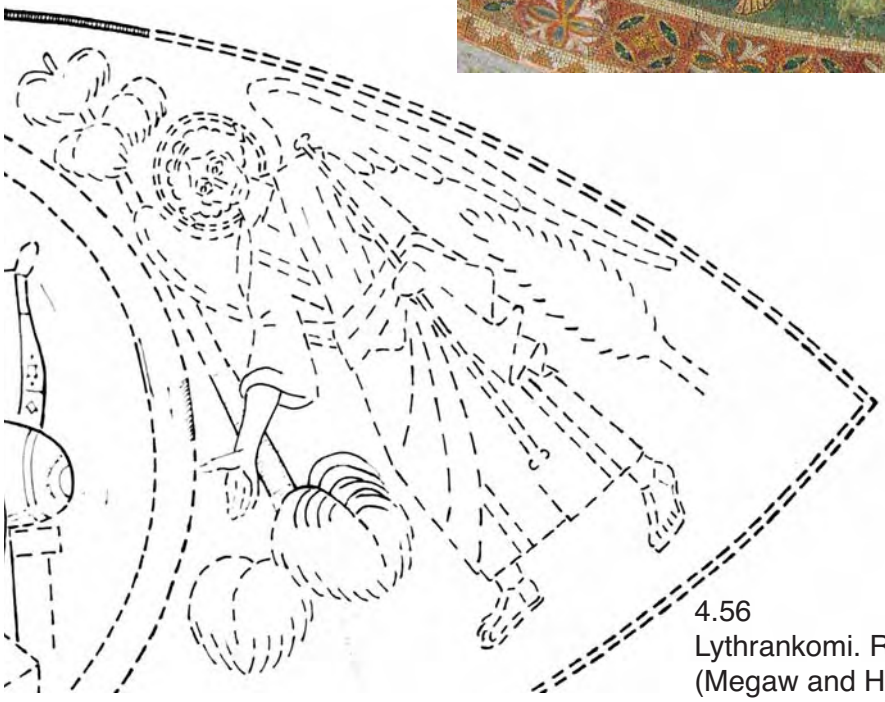

4.56
Lythrankomi. Reconstruction
(Megaw and Hawkins 1977)

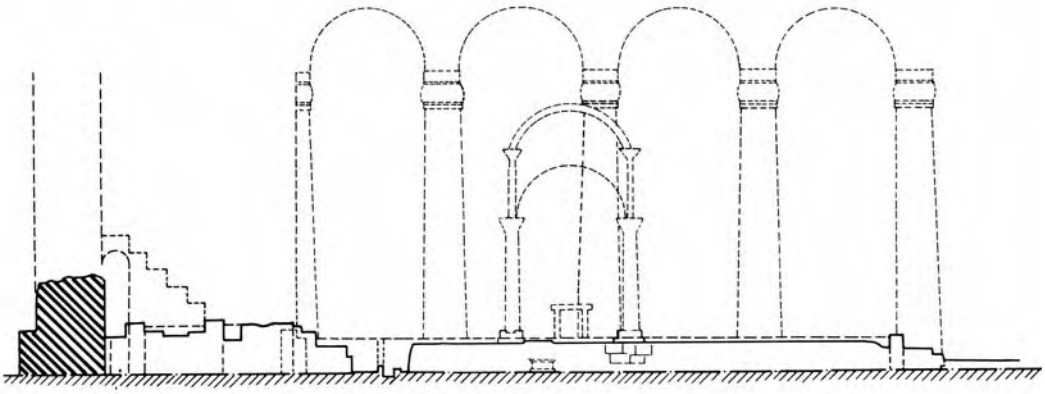

4.57 Soloi. Ciborium (des Gagniers and Tinh 1985)



4.58 Campanopetra. Ciborium (Roux 1998)

4.59 Rabbula Gospels. Folio 1v. Virgin and Child. Syria 586
(Florence, Biblioteca Medicea Laurenziana, cod. Plut. 1.56)

4.60 Sinai. Angel. Triumphal arch. North side (Forsyth and Weitzmann 1973)

4.61 Sinai. Angel. Triumphal arch. South side (Forsyth and Weitzmann 1973)



4.62
Pigna at Old St Peter's
(Bartoli in Finch1991)

4.63 Morphou/Güzelyurt. S.Mamas. Ciborium ceiling (1500-1550). (Bolman 2010)



4.64 Riha. Ripidion. Front (Dumbarton Oaks Collection: acc.no. 36.23)

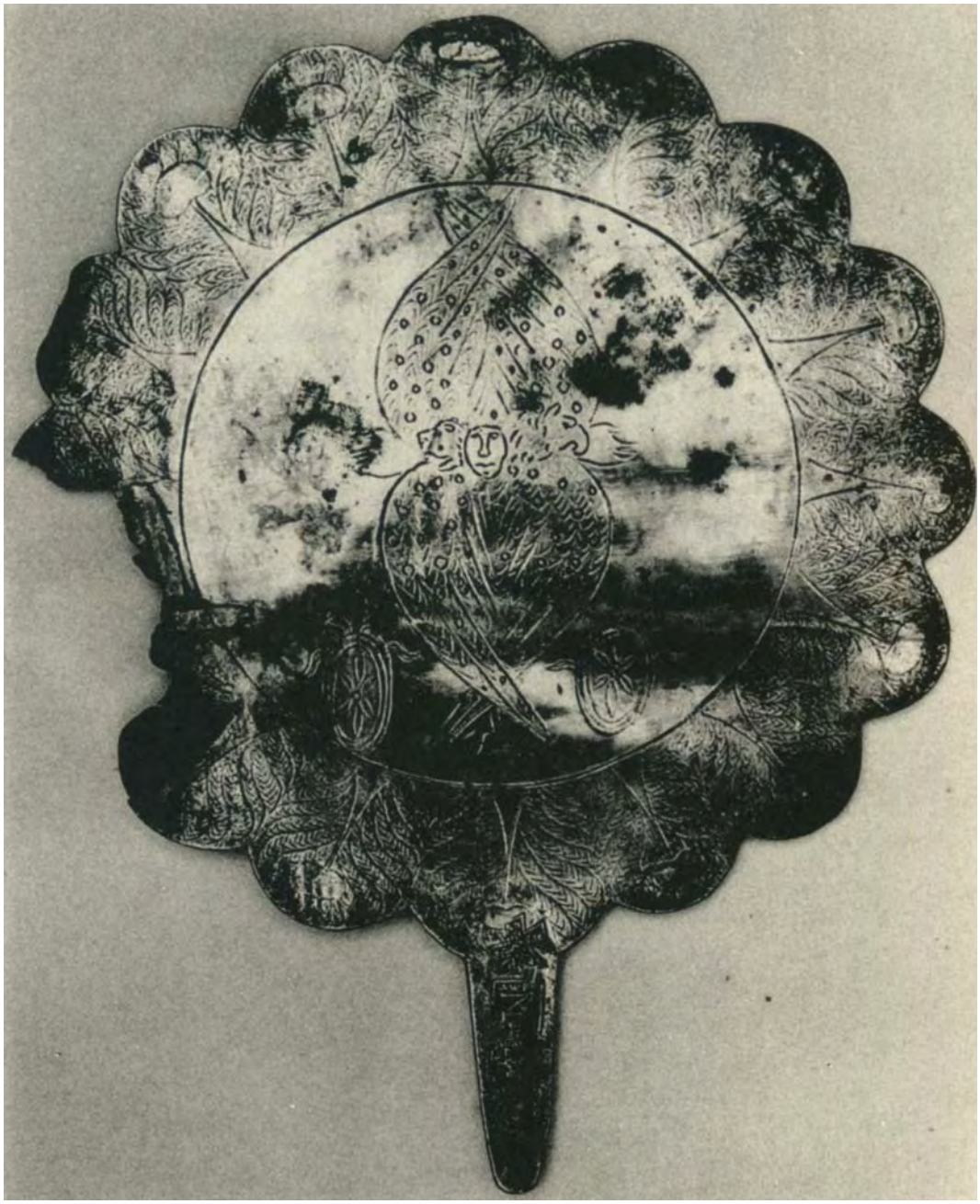

4.65 Riha. Ripidion. Back (Dumbarton Oaks Collection: acc.no. 36.23)

4.66 Stuma. Ripidion. Front (Istanbul Archaeological Museum: acc.no. 3758)

4.67 Germigny-des-Prés. Apse mosaic. Detail

4.68
Plate, dated
Constantinople 547-550
(Ferrell Collection. Spier 2010)

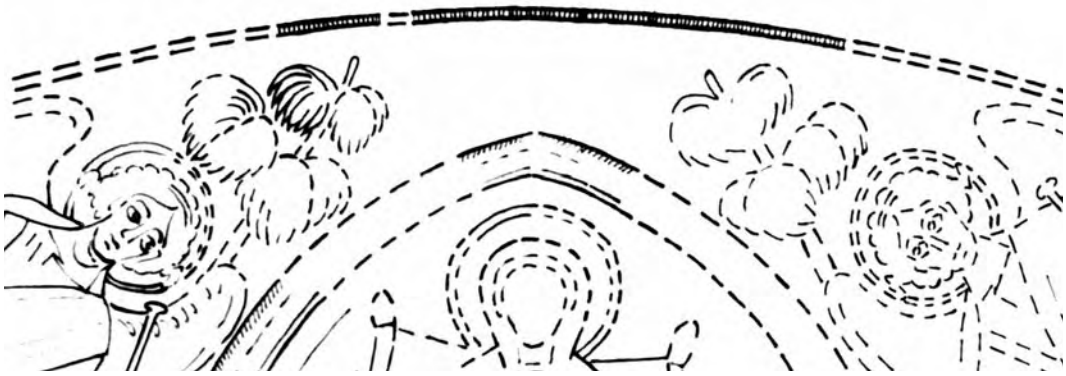

4.69 Lythrankomi. Detail (Megaw and Hawkins 1977)

4.70 Fertile crescent (ancient.eu.com)



4.71a Livadia. Reconstruction (Megaw and Hawkins 1976)

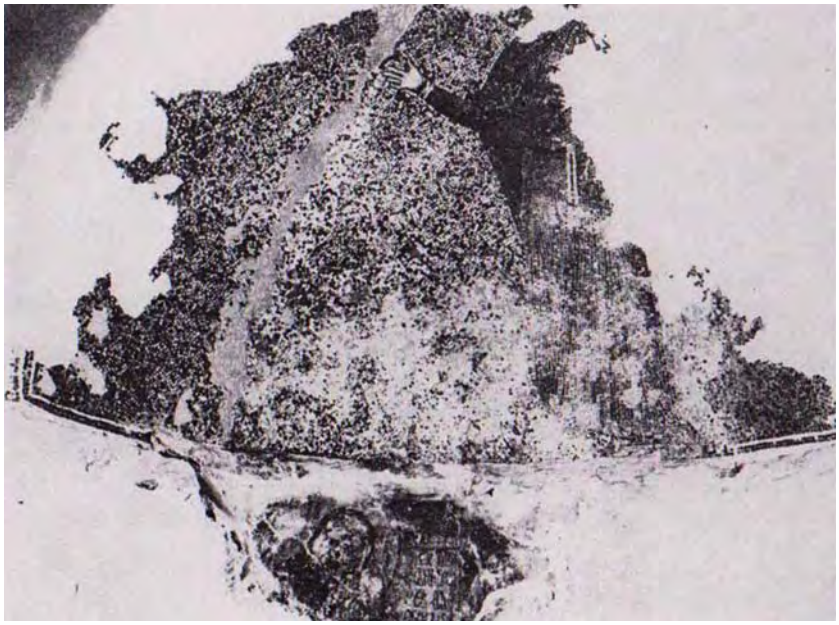

4.71b
Livadia.
Condition in
1961 (*ARDA*)

4.72
Livadia. Apse.
Semi-dome
(condition in
2009)

4.73 Rabbula Gospels. Folio 13v. Ascension. Syria 586
(Florence, Biblioteca Medicea Laurenziana, cod. Plut. 1.56)

4.74 Khirbet el-Maqerqesh.
Gaia (late fifth century).
(Hachlili 2009)

4.76 Jordan. Mount Nebo.
Upper Chapel of Priest John.
Gaia (second half sixth century).
(Hachlili 2009)

4.75
Antioch.
Constantinian Villa.
Autumn (first half
fourth century)
(Cimok 2000)

4.77 Jordan. Madaba. House of Hippolytus (Piccirillo 1997)

4.78-81 Jordan. Madaba. House of Hippolytus: four seasons. (Piccirillo 1997)

4.82 Jordan. Madaba. House of Hippolytus: Tychae of Rome, 'Gregoria' and Madaba. (Piccirillo 1997)

4.83 Winged personification of spring (Egypt, sixth century) (Benaki Museum, Athens)

4.84
Paphos and Cyprus.
Eastern Mediterranean
(Michaelides 2005)

4.85
Constantine and the
Tyche of Constantinople.
Fourth-century sardonyx
(Hermitage St. Petersberg)

4.86
Solidus of Theodosius II
(struck 423-4)
(historical coins.com)

4.87
Rome. S.Pudenziana.
Jewelled cross

4.88
Solidus of Anastasius I
(struck 498)
(cngcoins.com)

4.89
Solidus of Justin I
(struck 519-527)
(cngcoins.com)

4.90
Pentanummium of Justin I.
Tyche of Antioch wearing
a turreted crown
(struck 518-527)
(Wildwinds.com)

4.91
Solidus of Justin II.
Seated Constantinopolis
(struck 565-578)
(historicalcoins.com)

4.92
Solidus of Justin II
and Tiberius II.
Male Victory holding
a cross (578).
(cngcoins.com)

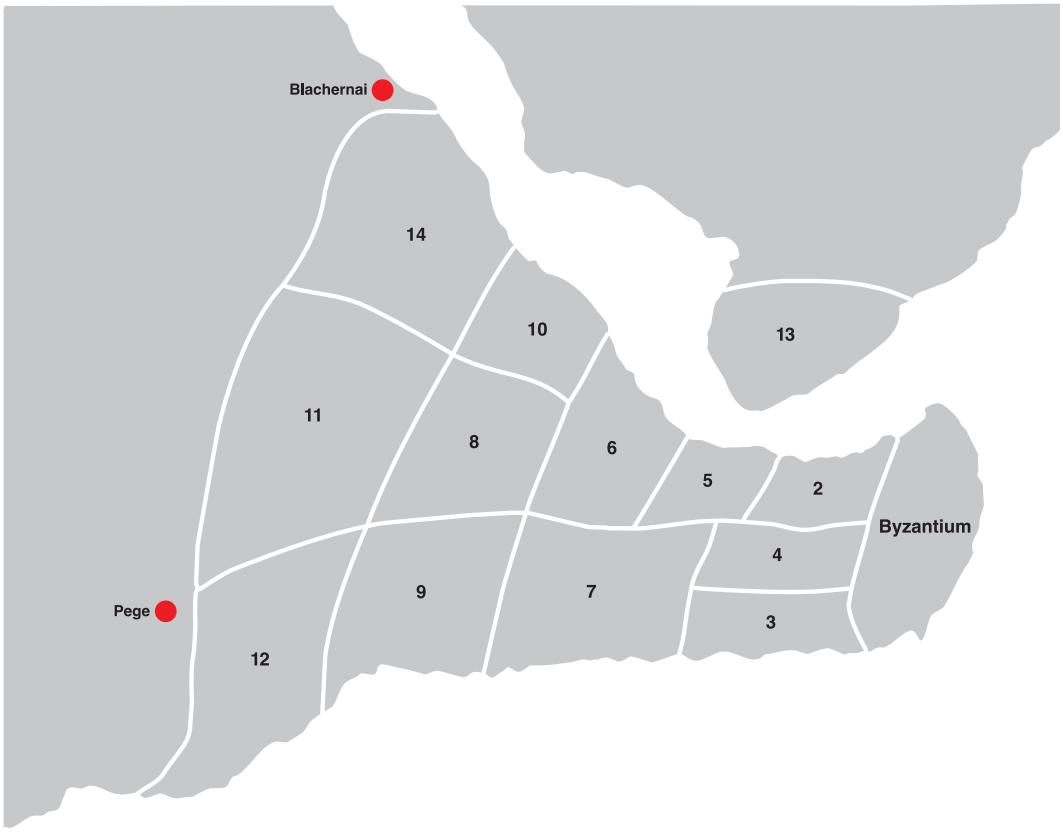

4.93 Constantinople. Blachernai and Pege

4.94 Bronze stamp. KARPOI (fruits). (Maguire 1989)

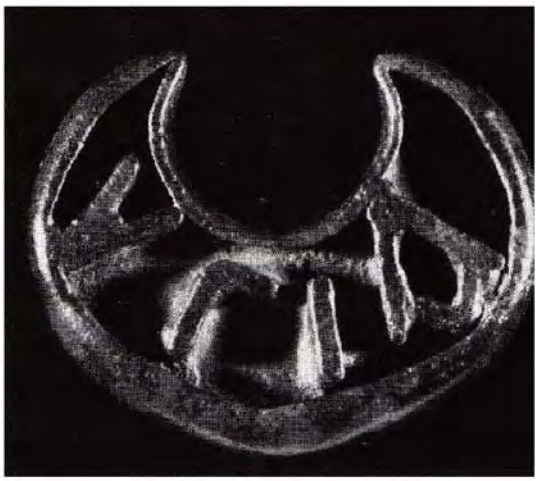

4.95 Bronze stamp. HYGEIA (health) (Maguire 1989)



4.96
Ravenna. S.Vitale.
Empress Theodora.
Sanctuary, south wall
(completed 547)
(no.wikipedia.org)

4.97 Egyptian lunate necklace. Early seventh century. (Antikenmuseum, Berlin)

4.98
Rabbula Gospels.
Folio 13v. Ascension (586).
Detail

4.99a
Artemis. 2nd century.
(Museo Archeologico Nazionale
di Napoli. Farnese Coll.)

4.99b
Marble statuette of Ephesian Artemis
from Salamis. 2nd century.
(Güzelyurt Museum)

4.100
Orant Virgin from the Chapel of John VII in Old St Peter's (Chiesa di San Marco, Florence and Biblioteca Apostolica. Barb. Lat. 2732, fols 76v-77r)

4.102
Hematite pendant with an orant alongside an inscription suggesting healing associated with an issue of blood (Metropolitan Museum, New York)

4.101
Gold bracelet (c.600), Eastern Mediterranean, possibly Syria (British Museum PE AF 351)

4.103
Salamis. Mural crowned female, possibly a Tyche from an offering table (Cyprus Museum, Nicosia)



4.104
Paphos. House of Aion. Triclinium, Leda and the Swan panel. Personification of Lacedemonia (second half, fourth century) (Michaelides 1992)

4.105
Paphos. Villa of Theseus. Room 38, south wing. Theseus and the Minotaur. Personification of Crete (third century) (Michaelides 1992)

4.106 Vrap cup. Tyche of Cyprus (Metropolitan Museum. New York) (Rumsey)

4.107
Tyche of Rome

4.108
Tyche of Alexandria

4.109
Tyche of Constantinople

4.110 Cyprus treasure (641-51). Plate with military saint (British Museum)

4.111 Livadia. Panagia tis Kyras, looking west

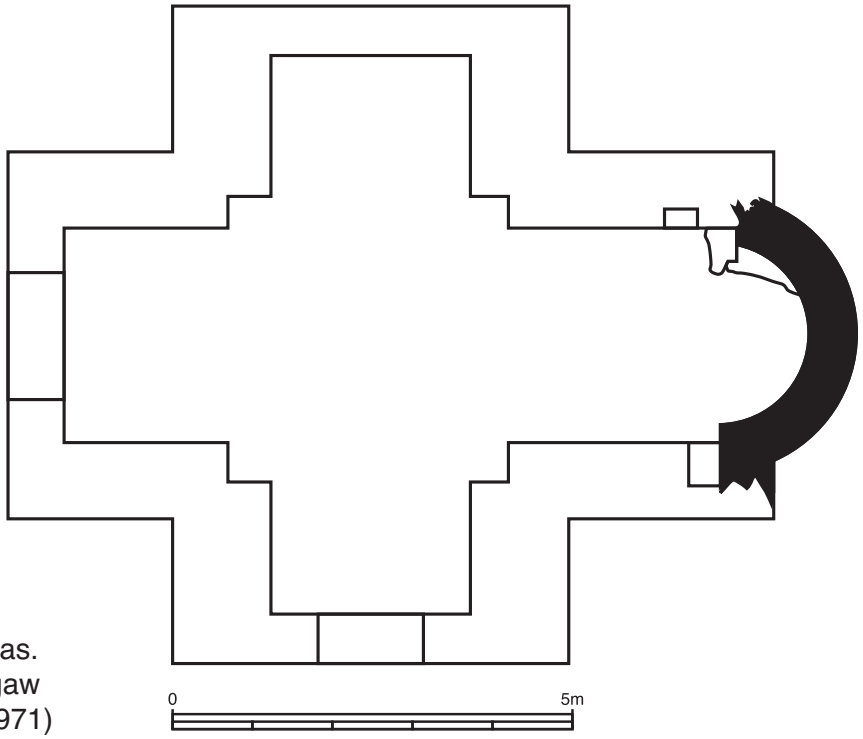

4.112
Livadia.
Panagia tis Kyras.
Plan (after Megaw and Hawkins 1971)

4.113 Livadia. Panagia tis Kyras. Limestone column

4.114 Livadia. Panagia tis Kyras. Re-used Proconnesian chancel screen post. North crossing arm, west side.

4.115 Livadia. Panagia tis Kyras. Re-used Proconnesian chancel screen post. North crossing arm, east side.

4.116 Ravenna. S. Apollinare in Classe. Archangels Gabriel and Michael (Bustacchi 1988)

4.117
Egypt 250-280
(John Rylands Library, Manchester)

4.118
Schutzmantelmadonna
(Berlin. Bode museum. Ravensburg c.1480)

4.119 Ghirlandaio *Madonna della Misericordia* (Vespucci Chapel, Florence. C.1472)

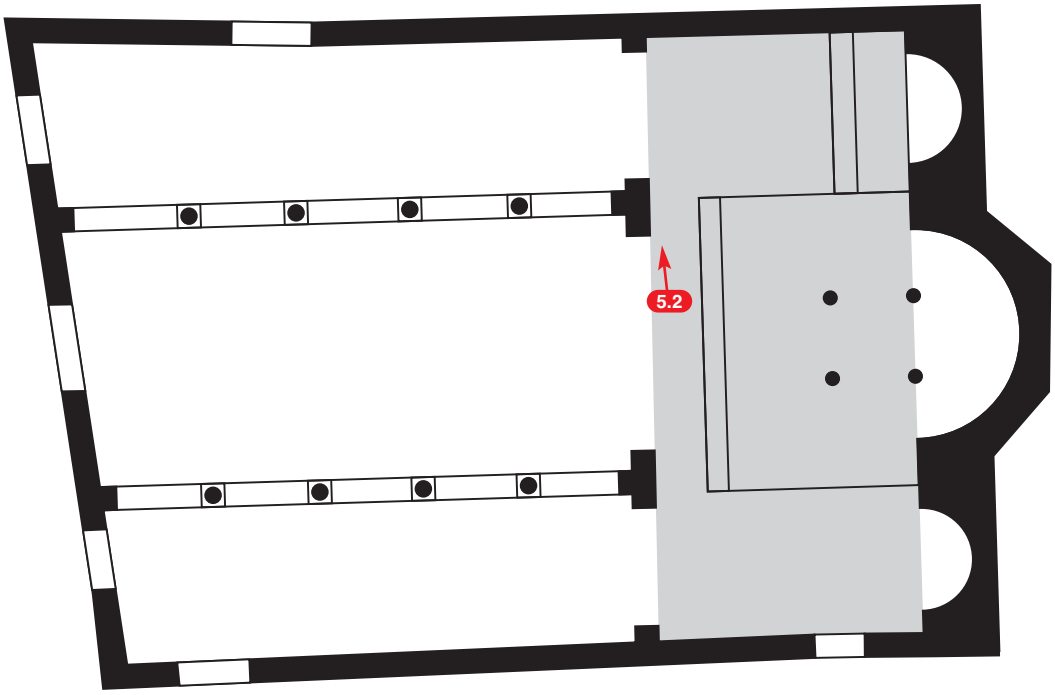

5.1 Peyia. Baptistery basilica. Plan

5.2 Peyia. Baptistery basilica.
North T-shaped pier and respond against north wall, looking north

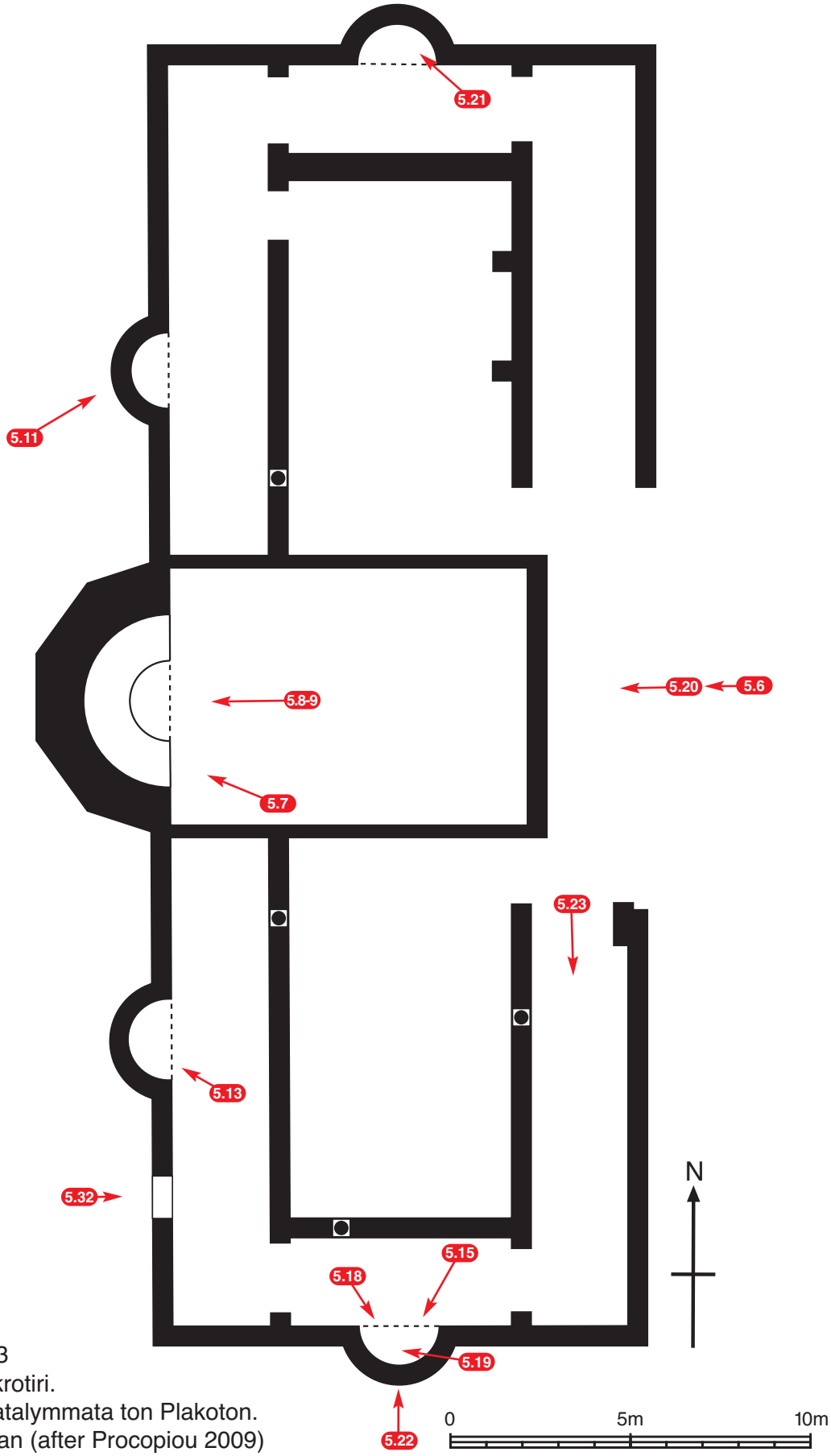

5.3
Akrotiri.
Katalymmata ton Plakoton.
Plan (after Procopiou 2009)

5.4
Katalymmata ton Plakoton. Medallion (Dept. of Antiquities)

5.5
Katalymmata ton Plakoton. Atrium. Southwest pier

5.6
Katalymmata ton Plakoton. Atrium and east arm of Structure A, looking southwest

5.7 Katalymmata ton Plakoton. Structure A. Bema, looking west

5.8 Katalymmata ton Plakoton. Structure A. Central apse, looking northwest

5.9 Katalymmata ton Plakoton. Structure A. Bema pavement. Deer



5.10 Katalymmata ton Plakoton. Structure A. Bema pavement. Bird pecking grapes

5.11 Katalymmata ton Plakoton. Chancel screen panel (Dept. of Antiquities)

5.12 Katalymmata ton Plakoton. Structure A.
North apsidiole in west wall, looking northeast

5.13 Katalymmata ton Plakoton. Reliquary lid



5.14 Varna. Marble reliquary. (Buschhausen 1971)

5.15 Katalymmata ton Plakoton. Structure A. South apsidiole in west wall with fragments of probable *mensa martyris*, looking northwest

5.16 Salamis. Agios Varnavas. *Mensa martyris* in south apsidiole, looking east

5.17 Katalymmata ton Plakoton. Structure A. South apsidiole, looking southwest

5.18 Salamis. Agios Varavas.
Hellenistic and Roman cemetery.
Sarcophagus lid

5.19 Salamis. Agios Varavas.
Hellenistic and Roman cemetery.
Sarcophagus lid

5.20 Katalymmata ton Plakoton. Structure A.
Sarcophagus, south apsidiole, looking southeast

5.21 Katalymmata ton Plakoton. Structure A.
South apsidiole. Embedded sarcophagus lid, looking west

5.22 Katalymmata ton Plakoton. Structure A.
Mosaic panel at eastern threshold to bema (Dept. of Antiquities)

5.23 Katalymmata ton Plakoton. Structure A. North apsidiole, looking northwest

5.24 Katalymmata ton Plakoton. Structure A.
Ambulatory of south transept arm, looking north (Dept. of Antiquities)

5.25 Katalymmata ton Plakoton. Structure A.
South east corner of southern ambulatory, looking southeast

5.26 Katalymmata ton Plakoton. Structure A.
Champlevé panel from the southwest corner of the southern ambulatory

5.27
Katalymmata ton Plakoton. Structure A. *Opus sectile crustae*, more than one of which may have come from a figure (Dept. of Antiquities)

5.28
Peyia. Baptistery basilica. *Opus sectile crustae*. (Dept. of Antiquities)

5.29 Katalymmata ton Plakoton. Structure A. Mosaic paving

5.30 Katalymmata ton Plakoton. Structure A. Mosaic paving

5.31 Aphendrika Panagia. South aisle looking southwest

5.32 Aphendrika-Asomatos.
South aisle looking east

5.33 Sykha.
South aisle looking east

5.34
Katalymmata ton Plakoton. Structure A. Doorway to the west corridor the south arm, looking east.

5.35
Soloi. Apsidal south end of narthex, looking south

5.36 Cyprus. Orientation of basilicas. Representative sample

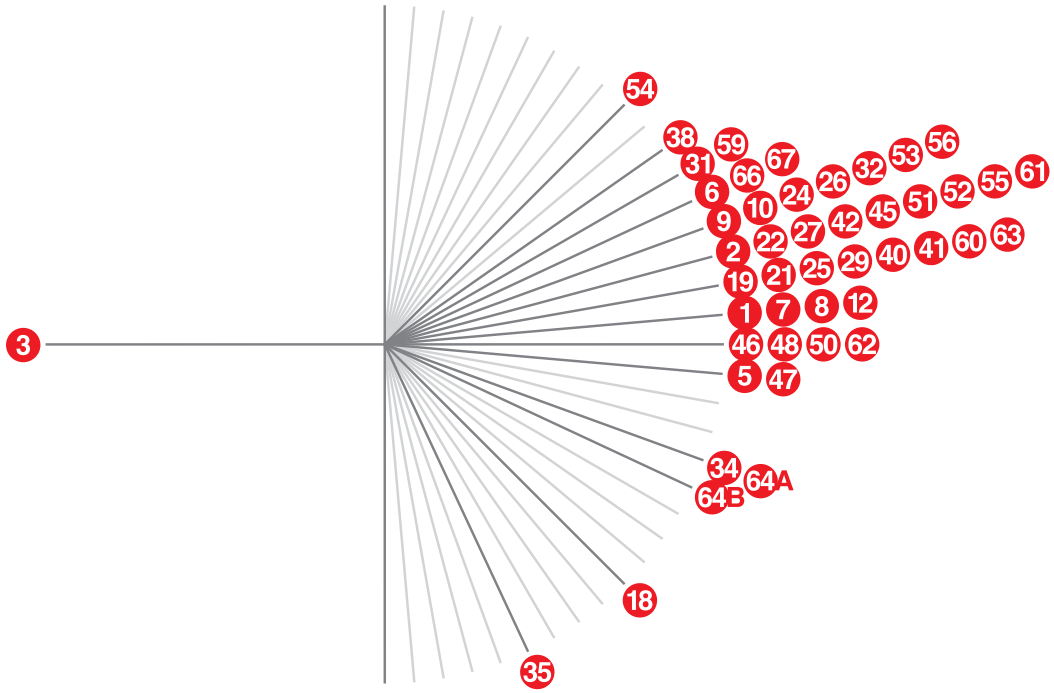

1 Akamas: Ayios Kononas
2 Akanthou / Tatlisu: Panayia Pergameniotissa
3 Akrotiri: Katalymmata ton Plakoton
5 Alassa: Ayia Mavri
6 Amathus: Acropolis basilica
7 Amathus: Ayios Tykhonas
8 Amathus: Episcopal basilica
9 Amathus: South-west basilica
10 Amathus: Ayia Varvara
12 Aphendrika: Panayia
18 Geroskipou: Agioi Pente
19 Gialousa-Sipahi / Yeni Erenköy: Ayia Trias
21 Gialousa / Yeni Erenköy: Agios Phōtios
22 Golgoi
24 Kalavasos: Area II
25 Kalavasos: Area V
26 Kalavasos-*Sirmata*
27 Karpas: Ayios Philon
29 Kiti: Angeloktisti
31 Kourion: Baptistery basilica
32 Kourion: Episcopal basilica
34 Kourion: Limeniotissa
35 Kourion: Nymphaeum basilica
38 Livadia / Sazliköy: Panayia tis Kyras
40 Lythrankomi / Boltasli: Panayia Kanakariá
41 Marathovouno / Ulukisla
42 Maroni-*Petrera*
45 Nicosia: Bedestan
46 Nicosia: St. George's Hill
47 Paphos: Chrysopolitissa
48 Paphos: Panayia Limeniotissa
50 Paphos: Toumballos
51 Peyia: Baptistery basilica
52 Peyia: Central basilica
53 Peyia: North basilica
54 Peyia: South basilica
55 Polis: *Arsinoe* (EG0)
56 Polis: *Chrysochous* (EF2)
59 Salamis: Agios Epiphanius
60 Salamis: Agios Varnavas
61 Salamis: Campanopetra
62 Salamis: Forum basilica
63 Salamis: Hagiasma of Nicodemus
64 Soloi A
64 Soloi B
66 Sykha: Panayia
67 Syngrasis / Sinirüstü: Ayios Procopius

5.37 Polis-Arsinoë.
Apse in north wall, looking west



5.38 Kourion.
Extra-mural basilica. Apse in north wall looking northwest

5.39 Amathus. Ayios Tykhonas.
Three apses on the north side of the basilica, looking southeast.

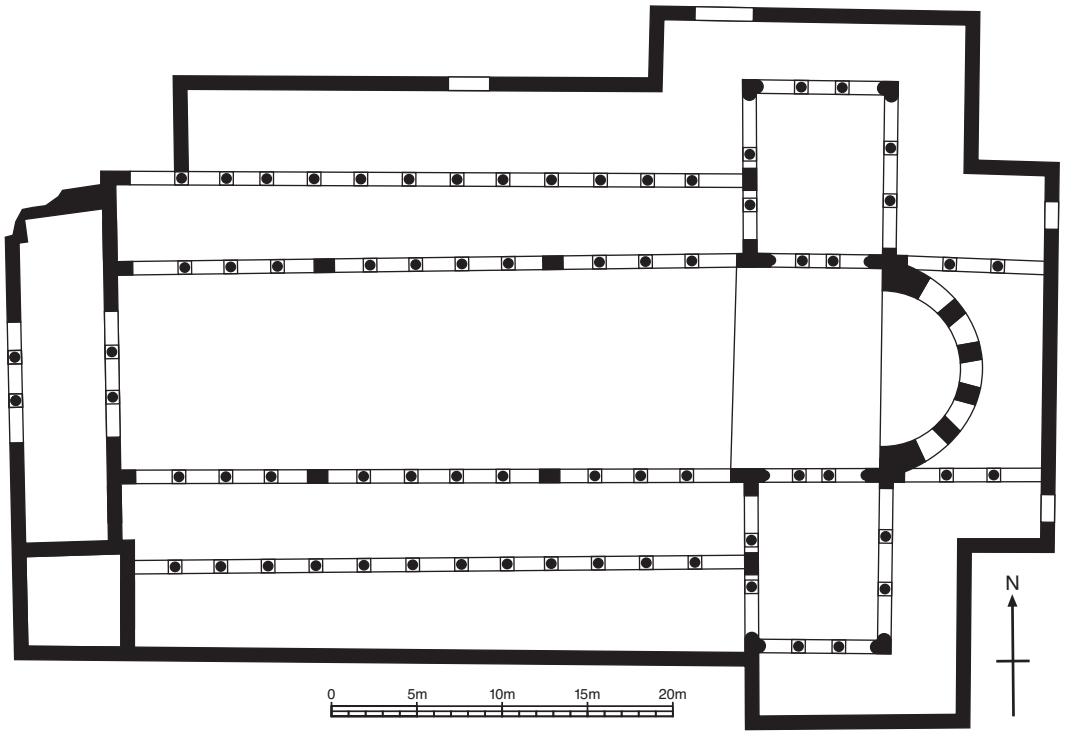

5.40 Thessalonika. St Demetrios (629-34) (after Krautheimer 1986)

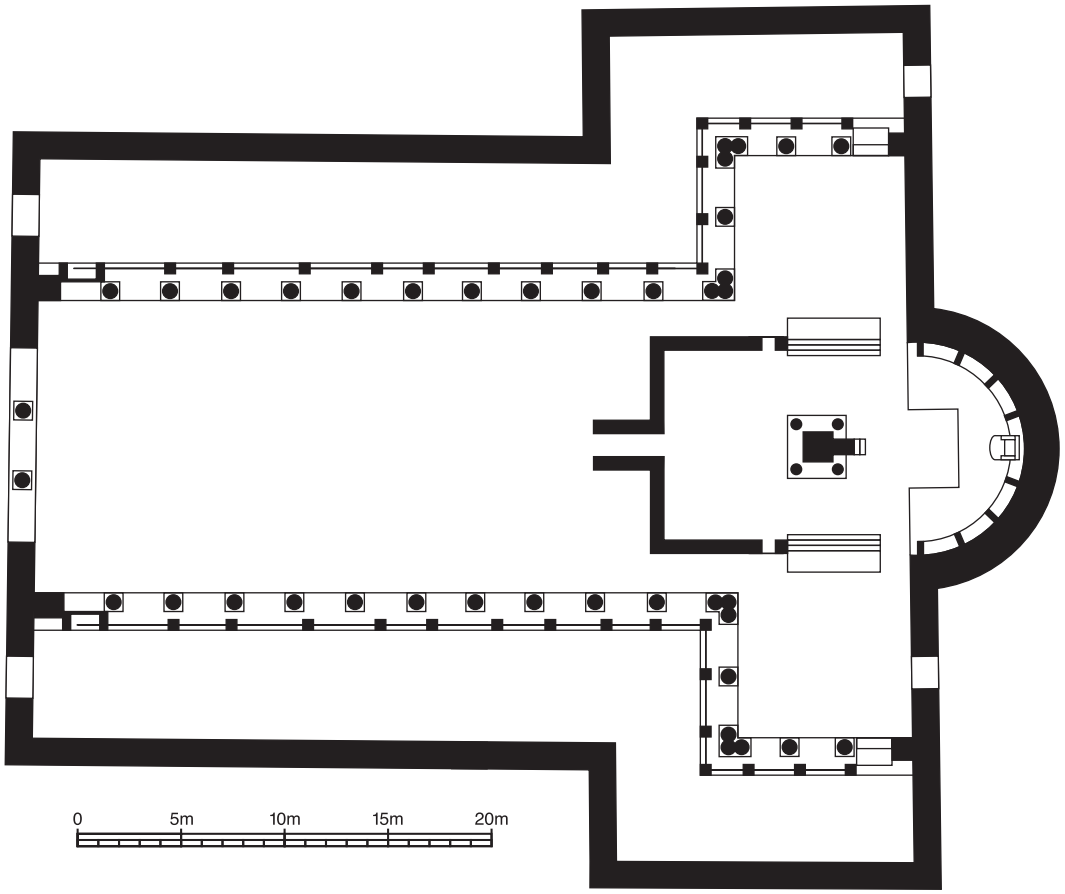

5.41 Philippi. Basilica A (c.500) (after Koukouli-Chrysanthaki and Bakirtzis 2006)

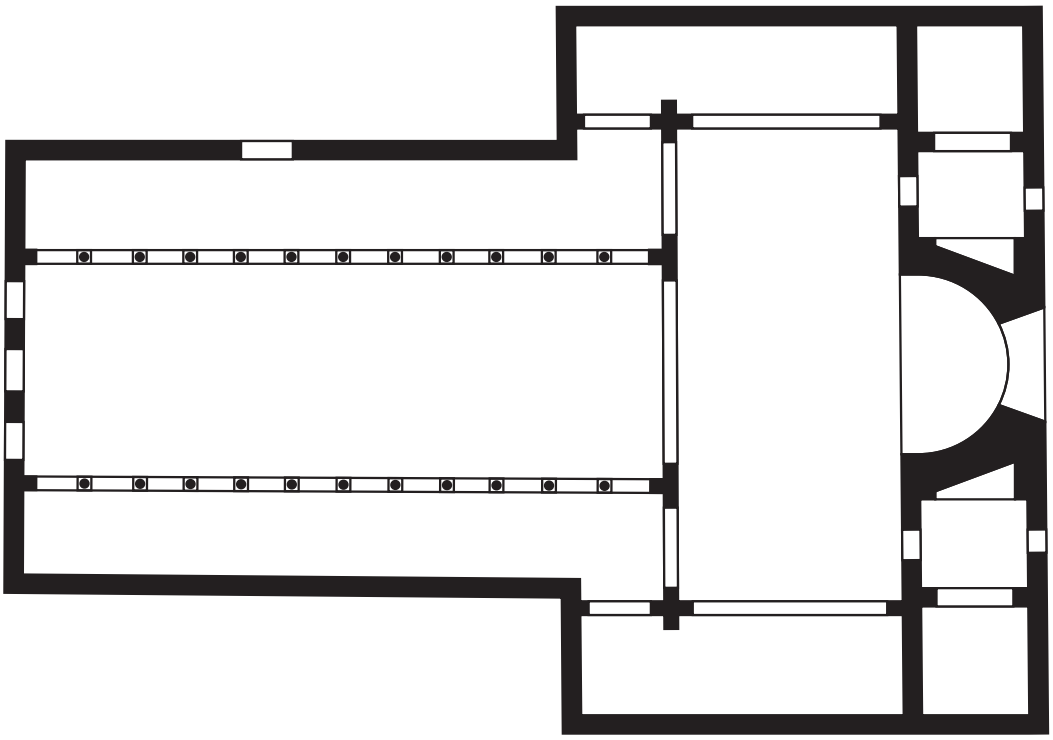

5.42 Perge. Basilica A (fifth or sixth century) (after Rott 1908)

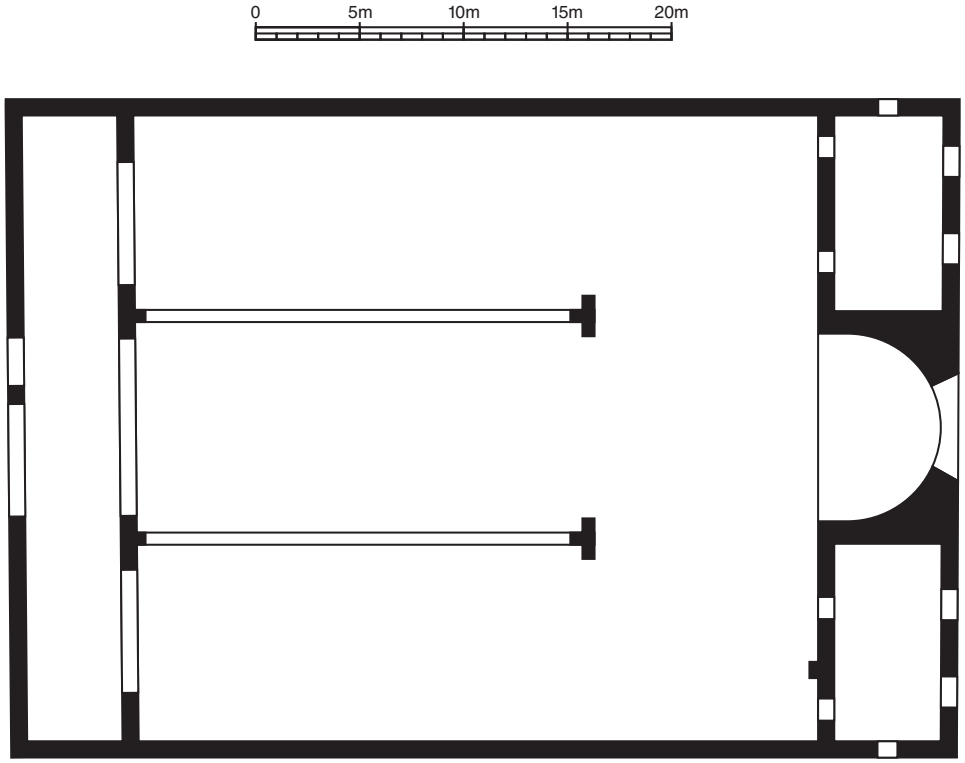

5.43 Perge. Basilica B (fourth century) (after Rott 1908)

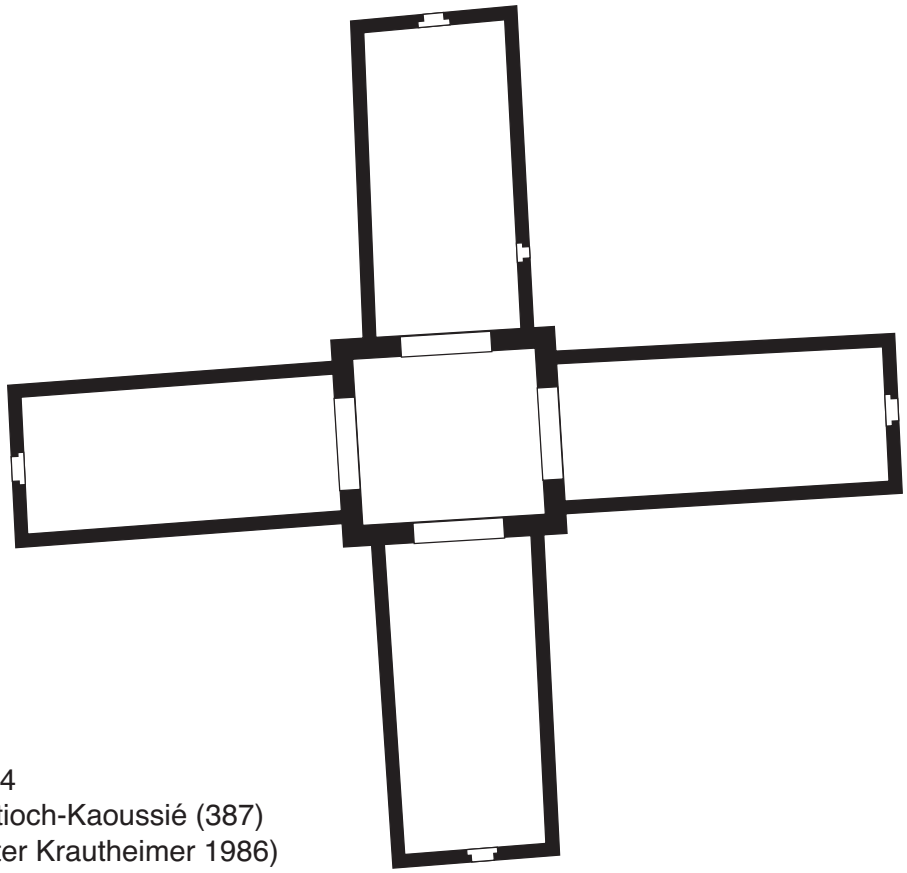

5.44
Antioch-Kaoussié (387)
(after Krautheimer 1986)

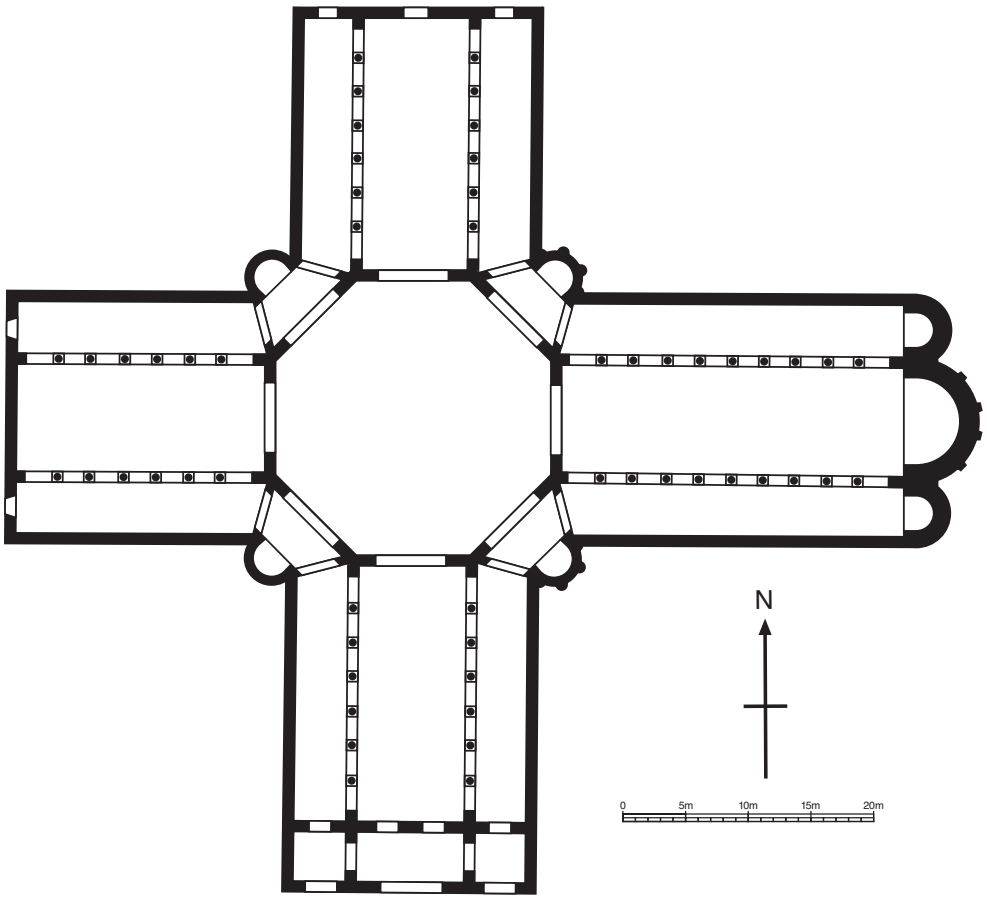

5.45 Qal'at Sim'an (c.470) (after Krautheimer 1986)

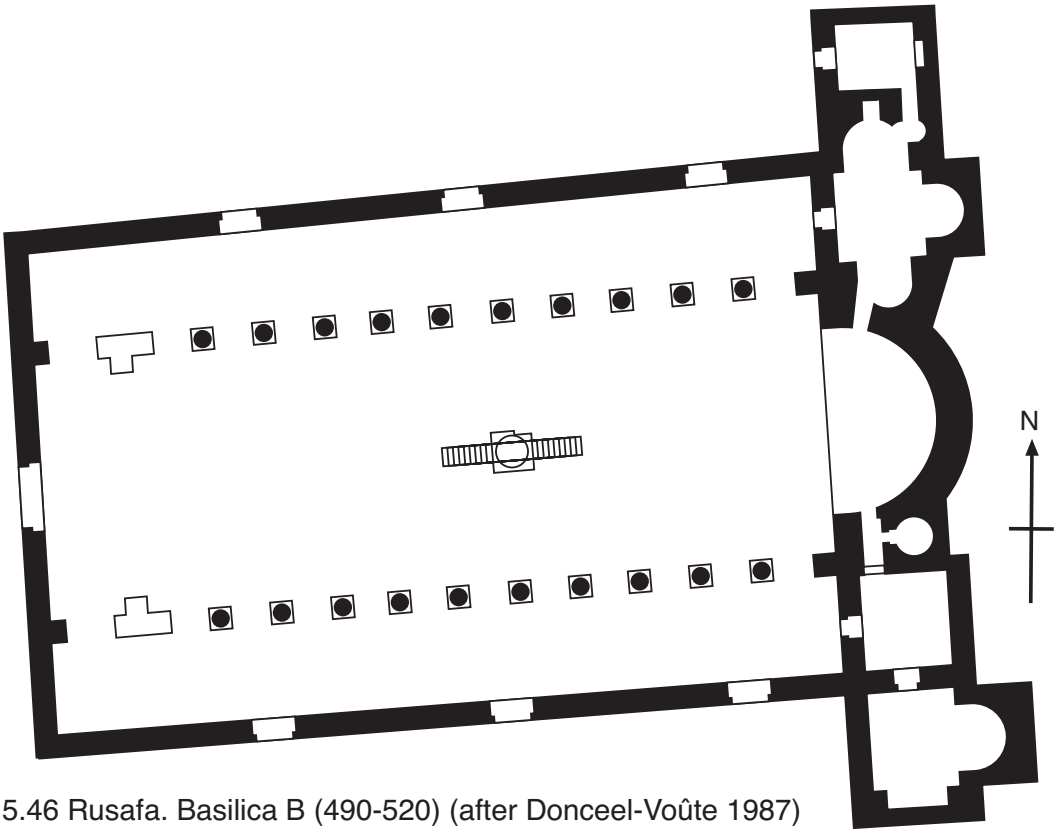

5.46 Rusafa. Basilica B (490-520) (after Donceel-Voûte 1987)

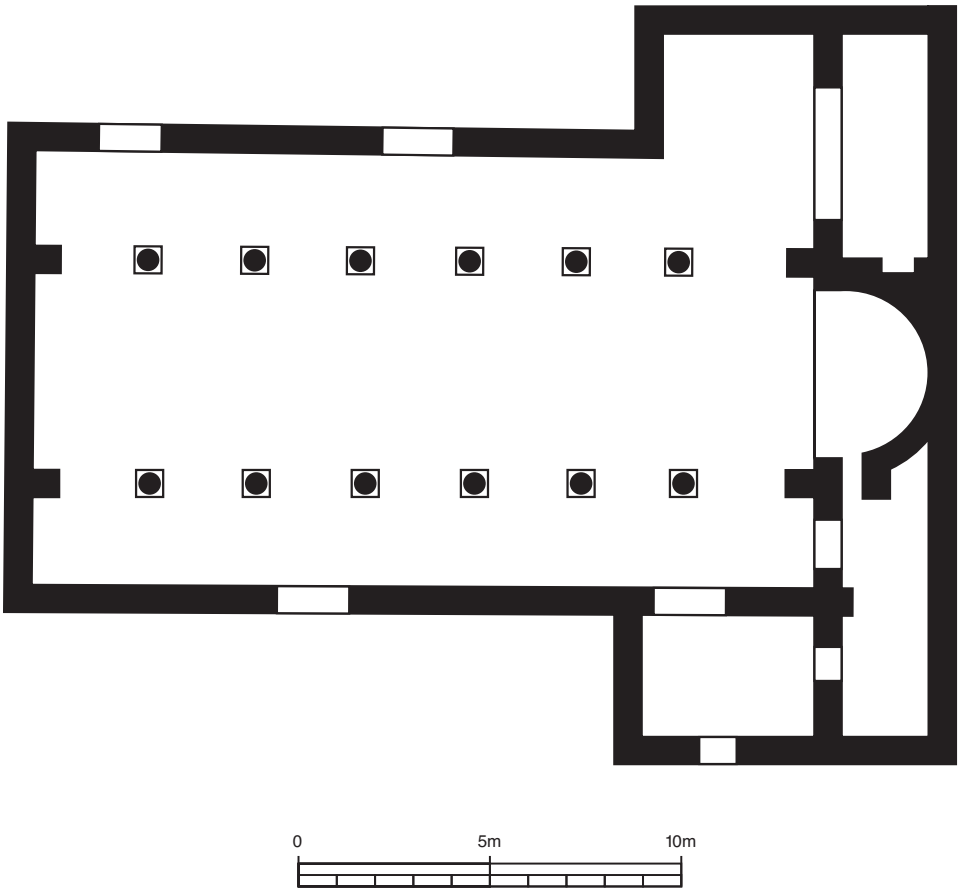

5.47 Serdjilla (372?) (after Donceel-Voûte 1987)

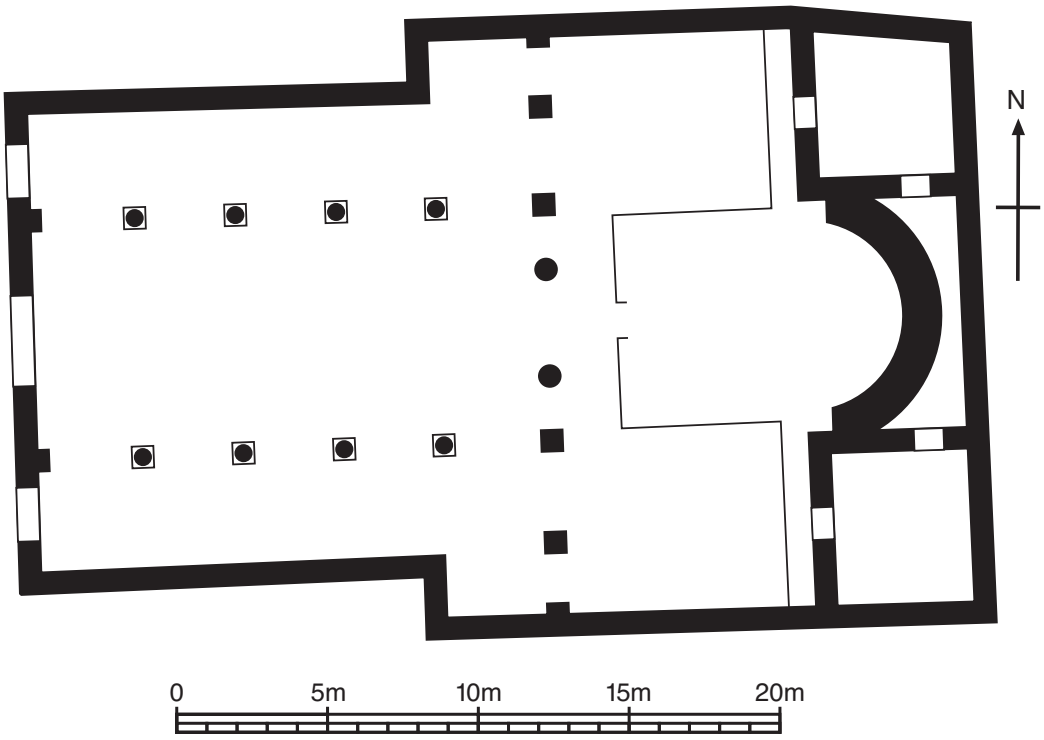

5.48 Et-Tabgha (c.500) (after Krautheimer 1986)

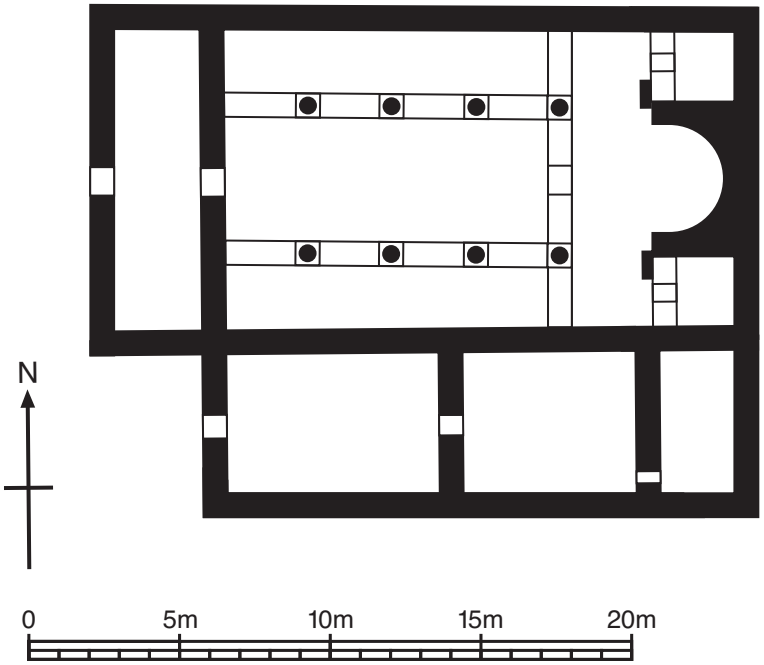

5.49 Aristoboulias (early fifth century) (after Ovadiah 1970)

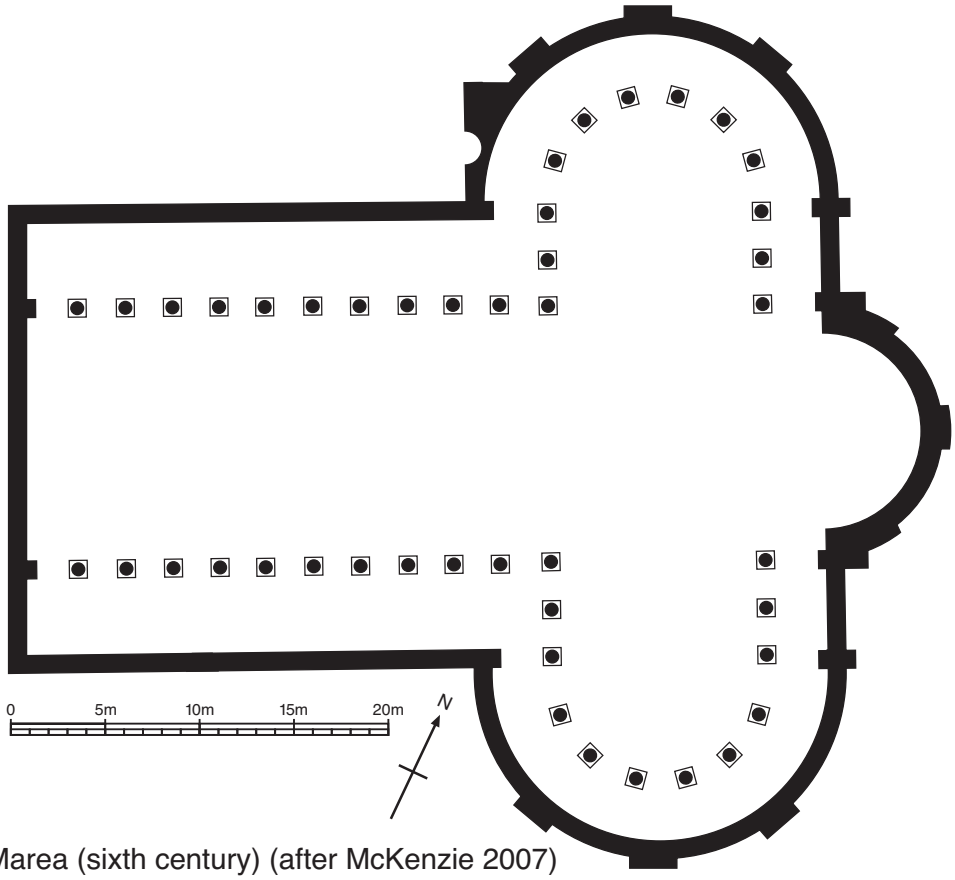

5.50 Marea (sixth century) (after McKenzie 2007)

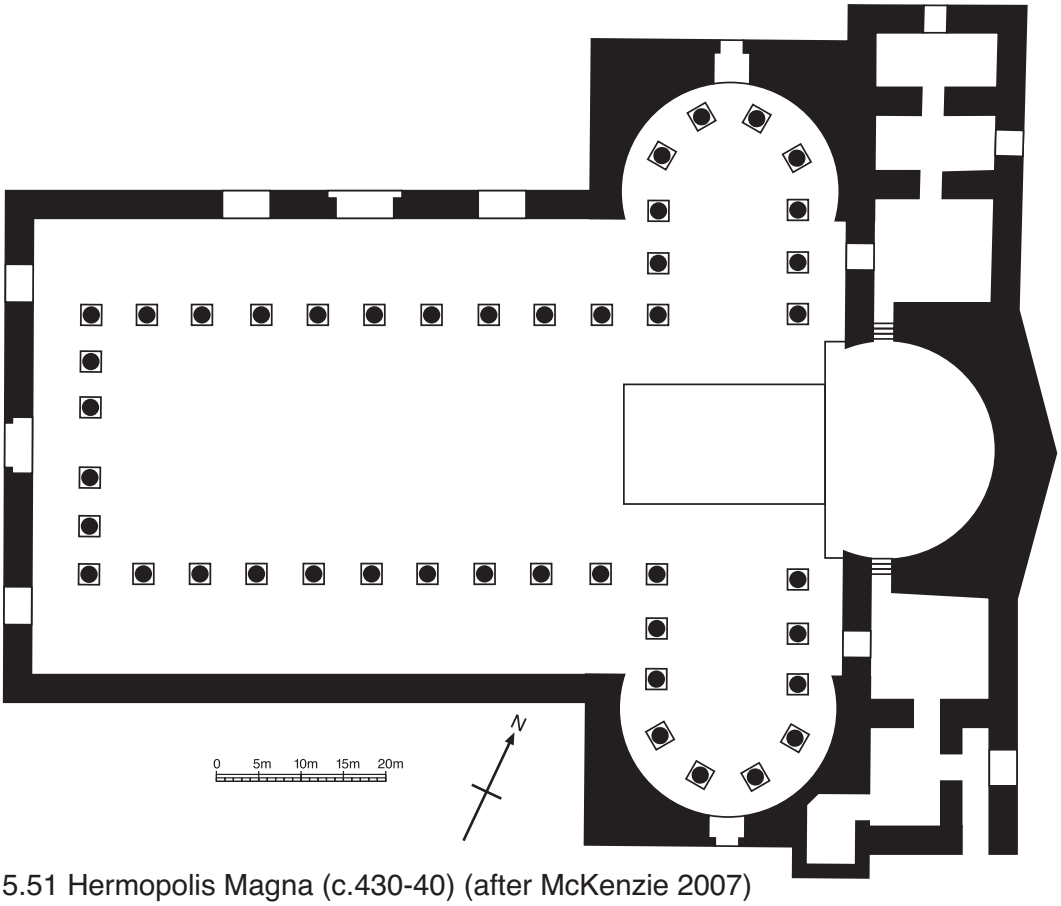

5.51 Hermopolis Magna (c.430-40) (after McKenzie 2007)

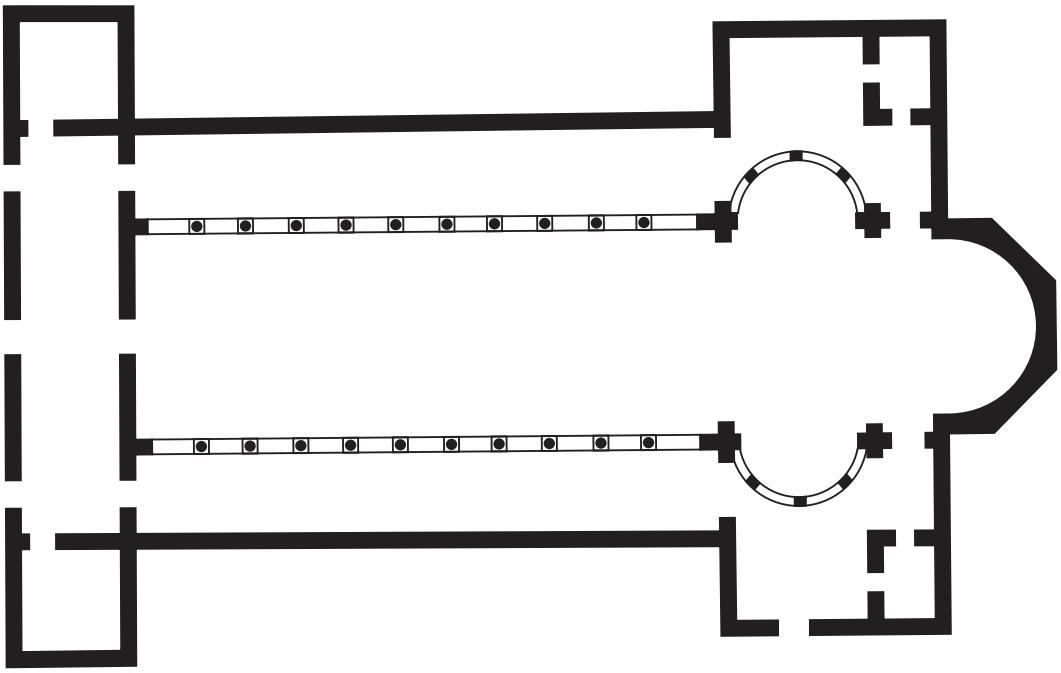

5.52 Constantinople. Blachernai: hemicycle 518-527. (after Mango 1998)

5.53 Constantinople. Sergius and Bacchus (527-536) Inscription (photo JC)

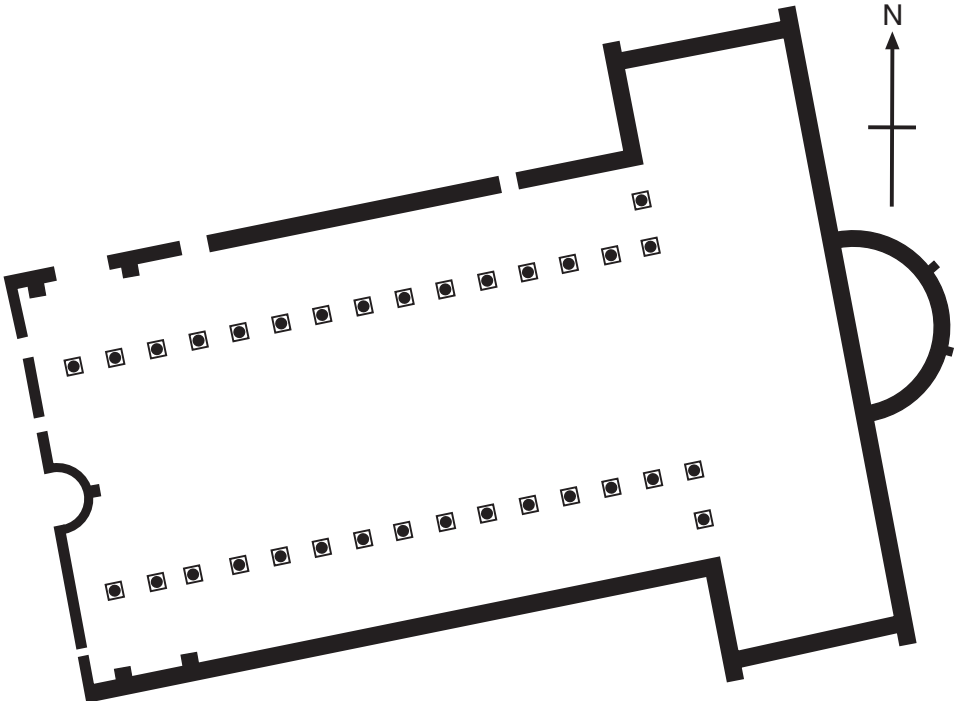

5.54 Ăbū Mīnā. Phase 1 (395-408) (after McKenzie 2007)

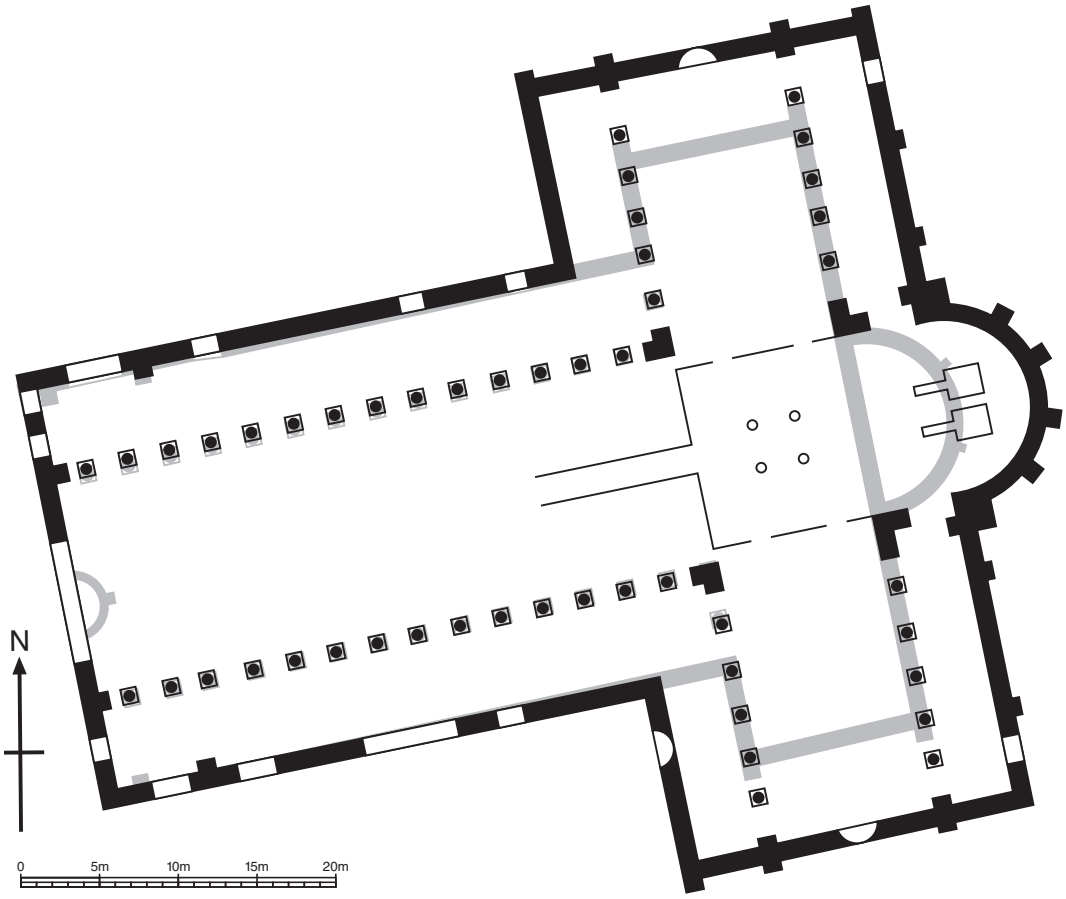

5.55 Ăbū Mīnā. Phase 2 (c.475) (after McKenzie 2007)

5.56 Ăbū Mīnā. Mural apse in north wall of north transept looking northwest (photo JC)

5.57 Ăbū Mīnā. Mural apse in south wall of south transept looking southwest (photo JC)

5.58 Ăbū Mīnā. Ambulatory looking southwest. (photo JC)

5.59 Ăbū Mīnā. Passage between the inner and outer apses looking southeast (photo JC)

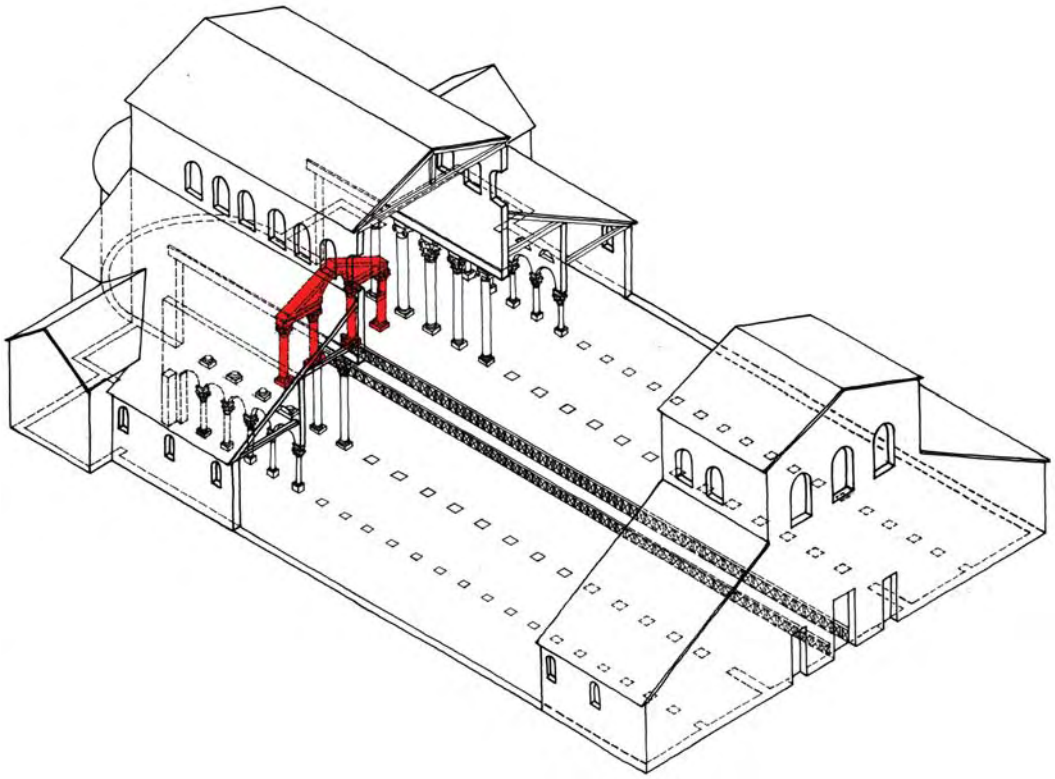

5.61 Rome. Lateran. Fastugium. (324) (after Brandenburg 2005)

6.1 Cyprus plates. Relative sizes (after Dodd 1961 and Wander 1973)